

STATE OF MISSISSIPPI,
Madison County.

FOR AND IN CONSIDERATION of the sum of Ten Dollars (\$10.00), and other good and valuable considerations, receipt of which is hereby acknowledged, we do hereby grant, bargain, sell, convey and warrant unto D. C. Campbell and D. C. Thompson, of Canton, Mississippi, an undivided one-sixth (1/6) interest, in any event not to be less than twenty (20) full mineral, or royalty, acres, in and to all of the oil, gas and other minerals, of every kind and character, in, on or under that certain tract, or parcel of land in Madison County, Mississippi, described as follows:

TOWNSHIP 10 NORTH, RANGE 5 EAST;

Section 27 - Entire North-west Quarter

with rights of ingress, egress and possession at all times for the purposes of mining, drilling and operating for said minerals, and the maintenance of facilities and means necessary or convenient for producing, treating and transporting such minerals and for housing and boarding employees.

This conveyance is made subject to any valid and subsisting oil, gas, or other mineral lease or leases on said land; but, for the same considerations hereinabove mentioned, we have and do hereby sell, transfer, assign and convey to Grantees, their heirs and assigns, the same undivided interest (as the undivided interest hereinabove conveyed in the oil, gas and other minerals in said land) in all the rights, rentals, royalties and other benefits accruing or to accrue under said lease or leases from the above described land.

WITNESS OUR SIGNATURES, this, April 26, A. D. 1941.

John Brown
Bessie Brown

STATE OF MISSISSIPPI,
Madison County.

This day personally came and appeared before me, the undersigned authority in and for the above County and State, John Brown and Bessie Brown, his wife, who jointly and severally acknowledged that they signed, executed and delivered the foregoing instrument, on the date thereof, as their voluntary act and deed.



In testimony whereof, witness my signature and seal of office, this, April 26, 1941.

J. A. Alsworth
Justice of Peace

STATE OF MISSISSIPPI, County of Madison:

I, A. C. Alsworth, Clerk of the Chancery Court of said County, certify that the within instrument was filed for record in my office this 3 day of May, 1941, at 10 o'clock A. M., and was duly recorded on the 3 day of May, 1941, Book No. 18 on Page 600.

Witness my hand and seal of office, this the 3 day of May, 1941.

A. C. ALSWORTH, Clerk.
By Lucile Sims, D. C.

In consideration of Two Hundred & Seventy Five & NO/100 Dollars (\$275.00) cash in hand paid to me by R. H. Holmes, Sr., the receipt of which is hereby acknowledged, I, F. A. Martin, do hereby convey and warrant unto the said R. H. Holmes, Sr., the following described property lying, being and situated in the City of Canton, County of Madison, State of Mississippi, to-wit:

50 feet off the west end of the E $\frac{1}{2}$ of Lot 7 in Couch & Yeargain's Addition to the City of Canton, Mississippi, when described with reference to the map of said City now on file in the Chancery Clerk's Office for Madison County, Mississippi.

The Grantee shall pay the taxes assessed against the above described property for the year 1941.

Witness my signature this the ²⁸ 28th day of April, 1941.



x F. A. Martin
F. A. Martin


STATE OF ALABAMA

COUNTY OF PIKE

Personally appeared before me, a Notary Public in and for said County and State, the within named F. A. Martin who acknowledged that he signed and delivered the foregoing deed on the day and year therein mentioned as his act and deed.

Given under my hand and official seal this 28 day of April, 1941.

Lawrence M. Reeves
Notary Public



My commission expires July 7, 1945.

STATE OF MISSISSIPPI, County of Madison:
A. C. Alsworth, Clerk of the Chancery Court of said County, certify that the within instrument was filed for record in my office this 3 day of May, 1941, at 10 o'clock A. M., and was duly recorded on the 3 day of May, 1941, Book No. 18 on Page 601 in my office.

Witness my hand and seal of office, this the 3 day of May, 1941.
A. C. ALSWORTH, Clerk.
By Lucile Sims, D. C.

MINERAL RIGHT AND ROYALTY TRANSFER (To Undivided Interest)

Louisiana STATE OF MISSISSIPPI Parish of Ouachita

KNOW ALL MEN BY THESE PRESENTS:

That I, J.L. Ethridge

Louisiana hereinafter called grantor (whether one or more and referred to in the singular number and masculine gender), for and in consideration of the sum of \$10.00

Dollars, paid by J.L. Ethridge hereinafter called grantee the receipt of which is hereby acknowledged, has granted, sold and conveyed and by these presents does grant, sell and convey unto said grantee an undivided Fourteen and three hundredths (14.00) interest in and to all of the oil, gas and other minerals of every kind and character in, on or under that certain tract or parcel of land situated in the County of Harrison, State of Mississippi, and described as follows:

All that part of NE 1/4 of NW 1/4 and NE 1/4 of NE 1/4 which is part of ... Also, all that part of SE 1/4 of NW 1/4 and SE 1/4 of NE 1/4 ...

This conveyance is made without warranty on the part of the grantor, and against the claims of the said grantor.

TO HAVE AND TO HOLD the said undivided interest in all of the said oil, gas and other minerals in, on and under said land, together with all and singular the rights and appurtenances thereto in any wise belonging, with the right of ingress and egress, and possession at all times for the purpose of mining, drilling and operating for said minerals and the maintenance of facilities and means necessary or convenient for producing, treating and transporting such minerals and for housing and boarding employees, unto said grantee, his heirs, successors and assigns, forever; and the grantor herein for himself, his heirs, successors and assigns, hereby covenants, warrants and forever defends, all and singular the said interests in and to the said minerals, unto the said grantee, his heirs, successors and assigns, against every person whomsoever lawfully claiming or to claim the same or any part thereof.

Grantee shall have the right at any time (but is not required) to redeem for Grantor by payment, any mortgages, taxes or other liens on the above described lands, in the event of default of payment by Grantor, and be subrogated to the rights of the holder thereof.

This conveyance is made subject to any valid and subsisting oil, gas or other mineral lease or leases on said land, including also any mineral lease, if any, heretofore made or being contemporaneously made from grantor to grantee; but, for the same consideration hereinabove mentioned, grantor has sold, transferred, assigned and conveyed and by these presents does sell, transfer, assign and convey unto grantee, his heirs, successors and assigns, the same undivided interest (as the undivided interest hereinabove conveyed in the oil, gas and other minerals in said land) in all the rights, rentals, royalties and other benefits accruing or to accrue under said lease or leases from the above described land; to have and to hold unto grantee, his heirs, successors and assigns.

Witness the signature... of the grantor... this 2 day of March 1941

Witnesses:

J. Brown

J.L. Ethridge

STATE OF MISSISSIPPI,
COUNTY OF Quitman

This day personally appeared before me, the undersigned authority in and for the above styled jurisdiction, the within named W. L. Ethridge

who acknowledged that he signed and delivered the above and foregoing instrument on the day and year therein named as his free and voluntary act and deed.

Given under my hand and official seal, this the 22nd day of March

M. C. Reed
Notary Public
MISSISSIPPI
A. D. 1941
NOTARY PUBLIC
QUITMAN COUNTY

STATE OF MISSISSIPPI,
COUNTY OF _____

This day personally appeared before me, the undersigned authority in and for the above styled jurisdiction, _____ one of the subscribing witnesses to the foregoing instrument, who, being by me first duly sworn, upon his oath deposeth and saith that he saw the within named _____

whose name _____ subscribed thereto, sign and deliver the same to _____

that he, this affiant, subscribed his name thereto as a witness in the presence of the said _____

and _____, the other subscribing witness; that he saw _____

the other subscribing witness, subscribe his name as witness thereto in the presence of the said _____

and that the subscribing witnesses subscribed their names to said instrument in the presence of each other on the day and year therein named.

Sworn to and subscribed before me, this the _____ day of _____ A. D., 1941

MINERAL RIGHT
AND ROYALTY TRANSFER
To _____

Filed for Record this 6
day of May A. D. 1941
At 9:30 O'clock A. M.
A. C. Alworth

Clerk of the Chancery Court
Madison County, Mississippi.

By Mary D. Liberty
Deputy.

Book 18, page 603
WEDNESDAY, MAY 15, 1941
NOTARY PUBLIC
Wm. Spivey + Son

MINERAL RIGHT AND ROYALTY TRANSFER
(To Undivided Interest)

STATE OF MISSISSIPPI }
COUNTY of Madison }
that Carl B. Anderson

KNOW ALL MEN BY THESE PRESENTS:

of Jackson, Hinds County, State of Mississippi,
hereinafter called grantor (whether one or more and referred to in the singular number and masculine gender), for and in consideration of the sum of Ten and no/100 Dollars
\$ 10.00 and other good and valuable considerations, paid by Dr. A. G. Everett

, hereinafter called grantee the receipt of which is hereby acknowledged,
has granted, sold and conveyed and by these presents does grant, sell and convey unto said grantee an undivided two-one hundredths (2/100) interest in and to all of the oil, gas and other minerals of every kind and character in, on or under that certain tract or parcel of land situated in the County of Madison, State of Mississippi, and described as follows:

The West 1/2 of the Southeast 1/4 of Section 12; the North 1/2 of the Northeast 1/4 of Northeast 1/4 of Section 13; all in Twp. 5, Range 1 West, containing in all 100 acres more or less.

It is the intention of the Grantor to convey 2 Mineral acres owned in his interest in the above described property.

TO HAVE AND TO HOLD the said undivided interest in all of the said oil, gas and other minerals in, on and under said land, together with all and singular the rights and appurtenances thereto in any wise belonging, with the right of ingress and egress, and possession at all times for the purpose of mining, drilling and operating for said minerals and the maintenance of facilities and means necessary or convenient for producing, treating and transporting such minerals and for housing and boarding employees, unto said grantee, his heirs, successors and assigns, forever; and grantor herein for himself and his heirs, executors and administrators hereby agrees to warrant and forever defend all and singular the said interest in said minerals, unto the said grantee, his heirs, successors and assigns against every person whomsoever lawfully claiming or to claim the same or any part thereof.

Grantee shall have the right at any time (but is not required) to redeem for Grantor by payment, any mortgages, taxes or other liens on the above described lands, in the event of default of payment by Grantor, and be subrogated to the rights of the holder thereof.

This conveyance is made subject to any valid and subsisting oil, gas or other mineral lease or leases on said land, including also any mineral lease, if any, heretofore made or being contemporaneously made from grantor to grantee; but, for the same consideration hereinabove mentioned, grantor has sold, transferred, assigned and conveyed and by these presents does sell, transfer, assign and convey unto grantee, his heirs, successors and assigns, the same undivided interest (as the undivided interest hereinabove conveyed in the oil, gas and other minerals in said land) in all the rights, rentals, royalties and other benefits accruing or to accrue under said lease or leases from the above described land; to have and to hold unto grantee, his heirs, successors and assigns.

WITNESS the signature of the grantor this 20 day of February, 19 41

Witnesses:

Carl B. Anderson

STATE OF MISSISSIPPI,

COUNTY OF YALBAMA

This day personally appeared before me, the undersigned authority in and for the above styled jurisdiction, the within named Carl E. Anderson

who acknowledged that he signed and delivered the above and foregoing instrument on the day and year therein named free and voluntary act and deed.

Given under my hand and official seal, this the 20 day of February, A. D., 1941

12/21/41
12/21/41
12/21/41

June Shackelford
Notary Public

STATE OF MISSISSIPPI,

COUNTY OF _____

This day personally appeared before me, the undersigned authority in and for the above styled jurisdiction, _____, one of the subscribing witnesses to the foregoing instrument, who, being by me first duly sworn, upon his oath deposed and saith that he saw the within named _____

whose name _____ subscribed thereto, sign and deliver the same to _____

that he, this affiant, subscribed his name thereto as a witness in the presence of the said _____

and _____ the other subscribing witness; that he saw the other subscribing witness, subscribe his name as witness thereto in the presence of the said _____

and that the subscribing witnesses subscribed their names to said instrument in the presence of each other on the day and year therein named.

Sworn to and subscribed before me, this the _____ day of _____, A. D., 19 _____

MINERAL RIGHT
AND ROYALTY TRANSFER

To

Filed for Record this 5

day of May, A. D., 19 41

3 O'clock P. M.
Book 18, page 604
A. C. Aldworth

Clerk of the Chancery Court

Madison County, Mississippi.
By Mary D. Liberty Deputy
G. B. Mitchell
Box 754
Baylorsville, Miss.
WEDMAN BROS. JACKSON, MISS.

MINERAL RIGHT AND ROYALTY TRANSFER
(To Undivided Interest)

STATE OF MISSISSIPPI
COUNTY of Madison

KNOW ALL MEN BY THESE PRESENTS:

that Carl B. Anderson

of Jackson, Hinds County, State of Mississippi,
hereinafter called grantor (whether one or more and referred to in the singular number and masculine gender), for and in consideration of the sum of Ten and no/100 Dollars
\$ 10.00 and other good and valuable considerations, paid by Dr. A.G. Everett

, hereinafter called grantee the receipt of which is hereby acknowledged, has granted, sold and conveyed and by these presents does grant, sell and convey unto said grantee an undivided two-ninety seconds (2/92) interest in and to all of the oil, gas and other minerals of every kind and character in, on or under that certain tract or parcel of land situated in the County of Madison, State of Mississippi, and described as follows:

12 Acres off the South end of Southwest 1/4 of Southwest 1/4 of Section 2 and The West 1/2 of the Northwest 1/4 Section 11, Twp. 8 North, Range 1 West, and containing in all 92 acres, more or less

It is the intention of the Grantor to convey 2 Mineral Acres owned in his interest in the above described property

TO HAVE AND TO HOLD the said undivided interest in all of the said oil, gas and other minerals in, on and under said land, together with all and singular the rights and appurtenances thereto in any wise belonging, with the right of ingress and egress, and possession at all times for the purpose of mining, drilling and operating for said minerals and the maintenance of facilities and means necessary or convenient for producing, treating and transporting such minerals and for housing and boarding employees, unto said grantee, his heirs, successors and assigns, forever; and grantor herein for himself and his heirs, executors and administrators hereby agrees to warrant and forever defend all and singular the said interest in said minerals, unto the said grantee, his heirs, successors and assigns against every person whomsoever lawfully claiming or to claim the same or any part thereof.

Grantee shall have the right at any time (but is not required) to redeem for Grantor by payment, any mortgages, taxes or other liens on the above described lands, in the event of default of payment by Grantor, and be subrogated to the rights of the holder thereof.

This conveyance is made subject to any valid and subsisting oil, gas or other mineral lease or leases on said land, including also any mineral lease, if any, heretofore made or being contemporaneously made from grantor to grantee; but, for the same consideration hereinabove mentioned, grantor has sold, transferred, assigned and conveyed and by these presents does sell, transfer, assign and convey unto grantee, his heirs, successors and assigns, the same undivided interest (as the undivided interest hereinabove conveyed in the oil, gas and other minerals in said land) in all the rights, rentals, royalties and other benefits accruing or to accrue under said lease or leases from the above described land; to have and to hold unto grantee, his heirs, successors and assigns.

WITNESS the signature of the grantor this 20 day of February, 19 41

Witnesses:

Carl B. Anderson

STATE OF MISSISSIPPI,
COUNTY OF LEWIS

This day personally appeared before me, the undersigned authority in and for the above styled jurisdiction, the within named Carl B. Anderson

who acknowledged that he signed and delivered the above and foregoing instrument on the day and year therein named as his free and voluntary act and deed.

Given under my hand and official seal, this the 20 day of February, A. D. 19 41

My commission expires:

James Jackson
Notary Public

STATE OF MISSISSIPPI,
COUNTY OF _____

This day personally appeared before me, the undersigned authority in and for the above styled jurisdiction, _____, one of the subscribing witnesses to the foregoing instrument, who, being by me first duly sworn, upon his oath deposed and saith that he saw the within named _____

whose name _____ subscribed thereto, sign and deliver the same to _____

that he, this affiant, subscribed his name thereto as a witness in the presence of the said _____

and _____, the other subscribing witness; that he saw the other subscribing witness, subscribe his name as witness thereto in the presence of the said _____

and that the subscribing witnesses subscribed their names to said instrument in the presence of each other on the day and year therein named.

Sworn to and subscribed before me, this the _____ day of _____, A. D. 19 _____

MINERAL RIGHT
AND ROYALTY TRANSFER

To

Filed for Record this 5

day of May, A. D. 19 41

3 O'clock P. M.
Book 18, Page 606
A. C. Chavert

Clerk of the Chancery Court

Madison County, Mississippi.

By Mary Jackson
James Jackson
Notary Public
JAN 20 1941
LEWIS COUNTY, MISSISSIPPI
WEDGEMAN BROS. - JACKSON, MISS.

MINERAL RIGHT AND ROYALTY TRANSFER
(To Undivided Interest)

STATE OF MISSISSIPPI
COUNTY of MADISON

KNOW ALL MEN BY THESE PRESENTS:

that Carl B. Anderson

of Jackson, Hinds County, State of Mississippi, hereinafter called grantor (whether one or more and referred to in the singular number and masculine gender), for and in consideration of the sum of Ten and no/100 - - Dollars \$ 10.00 and other good and valuable considerations, paid by

Mrs. Lillie G. Everett, hereinafter called grantee the receipt of which is hereby acknowledged, has granted, sold and conveyed and by these presents does grant, sell and convey unto said grantee an undivided two-one hundred forty thirds (2/143) interest in and to all of the oil, gas and other minerals of every kind and character in, on or under that certain tract or parcel of land situated in the County of Madison, State of Mississippi, and described as follows:

17 acres in the Southeast 1/4 of the Southeast 1/4 South & East of Creek in Section 30; 17 acres in the Northwest corner of Northwest 1/4 of Northwest 1/4 of Section 32; the Northeast 1/4 East of Persimmon Creek of Section 31, all in Twp. 9 North, Range 1 East and containing in all 143 acres, more or less.

It is the intention of the Grantor to convey 2 Mineral Acres owned in his interest in the above described property.

TO HAVE AND TO HOLD the said undivided interest in all of the said oil, gas and other minerals in, on and under said land, together with all and singular the rights and appurtenances thereto in any wise belonging, with the right of ingress and egress, and possession at all times for the purpose of mining, drilling and operating for said minerals and the maintenance of facilities and means necessary or convenient for producing, treating and transporting such minerals and for housing and boarding employees, unto said grantee, his heirs, successors and assigns, forever; and grantor herein for himself and his heirs, executors and administrators hereby agrees to warrant and forever defend all and singular the said interest in said minerals, unto the said grantee, his heirs, successors and assigns against every person whomsoever lawfully claiming or to claim the same or any part thereof.

Grantee shall have the right at any time (but is not required) to redeem for Grantor by payment, any mortgages, taxes or other liens on the above described lands, in the event of default of payment by Grantor, and be subrogated to the rights of the holder thereof.

This conveyance is made subject to any valid and subsisting oil, gas or other mineral lease or leases on said land, including also any mineral lease, if any, heretofore made or being contemporaneously made from grantor to grantee; but, for the same consideration hereinabove mentioned, grantor has sold, transferred, assigned and conveyed and by these presents does sell, transfer, assign and convey unto grantee, his heirs, successors and assigns, the same undivided interest (as the undivided interest hereinabove conveyed in the oil, gas and other minerals in said land) in all the rights, rentals, royalties and other benefits accruing or to accrue under said lease or leases from the above described land; to have and to hold unto grantee, his heirs, successors and assigns.

WITNESS the signature of the grantor this 20 day of February, 1949

Witnesses:

Carl B. Anderson

STATE OF MISSISSIPPI,

COUNTY OF Madison

This day personally appeared before me, the undersigned authority in and for the above styled jurisdiction, the within named Carl B. Anderson

who acknowledged that he signed and delivered the above and foregoing instrument on the day and year therein named as his free and voluntary act and deed.

On my hand and official seal, this the 20 day of February, A. D. 19 43
My com. expires: 12/13/43

James Shackelford
Notary Public

STATE OF MISSISSIPPI,

COUNTY OF _____

This day personally appeared before me, the undersigned authority in and for the above styled jurisdiction, _____, one of the subscribing witnesses to the foregoing instrument, who, being by me first duly sworn, upon his oath deposed and saith that he saw the within named _____

whose name _____ subscribed thereto, sign and deliver the same to _____

that he, this affiant, subscribed his name thereto as a witness in the presence of the said _____

and _____, the other subscribing witness; that he saw _____ the other subscribing witness, subscribe his name as witness thereto in the presence of the said _____

and that the subscribing witnesses subscribed their names to said instrument in the presence of each other on the day and year therein named.

Sworn to and subscribed before me, this the _____ day of _____, A. D., 19 _____

MINERAL RIGHT
AND ROYALTY TRUSTS

To

Filed for Record this 5

day of May, A. D., 19 44

O'clock P. M.

Book 18, page 608
A. C. Aldworth

Clerk of the Chancery Court.

Madison County, Mississippi
By Mary A. [Signature]
G. R. [Signature]
130 [Signature]
Jacob [Signature]
CLERK
DEPUTY
RECORDED
JACKSON, MISS.

State of Mississippi
Madison County

Deed

For and in consideration of four hundred dollars (\$400.00), cash in hand paid, receipt of which is hereby acknowledged, and for other good and valuable consideration, I, Celestia Grisham, do hereby convey and quitclaim unto E.E. Lane the following described property lying and being situated in The Town of Flora, said state and county, and also being in section 16, T 8 North, Range 1 West, to wit;

Beginning at a point 110 feet east of the corner of Main and First Streets, on the north side of said Main Street, thence east 200 feet along the north side of said Main Street, thence north 145 feet, thence west 200 feet, thence south 145 feet to the point of beginning.

Executed, signed and delivered this 3 day of May, 1941, A.D.

Celestia Grisham
Celestia Grisham

State of Mississippi
Madison County

Personally appeared before me the undersigned authority in and for said state and county the within named Celestia Grisham who acknowledged that she executed, signed and delivered the foregoing instrument as her own act and deed on the day and year therein mentioned.

Witness my hand and seal this 3 day of May, 1941, A.D.

Geo. P. Lipscomb
Geo. P. Lipscomb, Notary Public



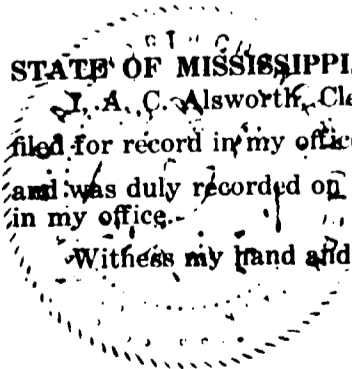
STATE OF MISSISSIPPI, County of Madison:

J. A. C. Alsworth, Clerk of the Chancery Court of said County, certify that the within instrument was filed for record in my office this 5 day of May, 1941, at 8 o'clock A.M., and was duly recorded on the 7 day of May, 1941, Book No. 18 on Page 610 in my office.

Witness my hand and seal of office, this the 7 day of May, 1941.

A. C. ALSWORTH, Clerk.

By *Mary Doherty*, D. C.



STATE OF MISSISSIPPI }
COUNTY OF MADISON }

KNOW ALL MEN BY THESE PRESENTS:

That W. H. Sanford of Dallas County, Texas, hereinafter called grantor, for and in consideration of the sum of Ten and no/100 Dollars (\$10.00), and other good and valuable considerations paid by Angus McLeod of Dallas County, Texas, hereinafter called grantee, the receipt of which is hereby acknowledged, have granted, sold and conveyed, and by these presents do grant, sell and convey unto said grantee an undivided one-third interest in and to all of the right, title and interest vested in said W. H. Sanford as grantee under and by virtue of a certain mineral deed and royalty transfer made by C. B. Cooper, Sr., a widower, and Agnes A. Cooper and C. B. Cooper, Jr., husband and wife, to the said W. H. Sanford, dated April 3, 1941, and recorded in Book 18, Page 477, of the Records of the Chancery Court of Madison County, Mississippi.

TO HAVE AND TO HOLD the said undivided interest hereby conveyed unto the said Angus McLeod, his heirs, successors and assigns.

IN TESTIMONY WHEREOF this instrument is executed this 23rd day of April, A. D. 1941.

W. H. Sanford

STATE OF TEXAS }
COUNTY OF DALLAS }

Personally appeared before me, the undersigned Notary Public in and for said County, in said State, the within named W. H. Sanford, who acknowledged that he signed and delivered the foregoing instrument on the day and year therein mentioned.

GIVEN UNDER MY HAND, this the 23rd day of April A. D. 1941.

Louis H. House

NOTARY PUBLIC


My Commission expires
June 1, 1941.



STATE OF MISSISSIPPI, County of Madison:

A. C. Alsworth, Clerk of the Chancery Court of said County, certify that the within instrument was filed for record in my office this 5 day of May, 1941, at 8 o'clock A.M., and was duly recorded on the 7 day of May, 1941, Book No. 18 on Page 611 in my office.

Witness my hand and seal of office, this the 7 day of May, 1941.
A. C. ALSWORTH, Clerk.
May Liberty, D. C.



STATE OF MISSISSIPPI }
COUNTY OF MADISON }

KNOW ALL MEN BY THESE PRESENTS:

That W. H. Sanford of Dallas County, Texas, hereinafter called grantor, for and in consideration of the sum of Ten & no/100 Dollars (\$10.00), and other good and valuable considerations paid by Angus McLeod of Dallas County, Texas, hereinafter called grantee, the receipt of which is hereby acknowledged, have granted, sold, and conveyed, and by these presents do grant, sell and convey unto said grantee an undivided one-third interest in and to all of the right, title and interest vested in said W. H. Sanford as grantee under and by virtue of a certain mineral deed and royalty transfer made by W. W. Billingslea and Mabel Dandy Billingslea to the said W. H. Sanford, dated March 29, 1941, and recorded in Book 18, Page 457, of the Records of the Chancery Court of Madison County, Mississippi.

TO HAVE AND TO HOLD the said undivided interest hereby conveyed unto the said Angus McLeod, his heirs, successors and assigns.

IN TESTIMONY WHEREOF this instrument is executed this 23rd day of April, A. D. 1941.

W. H. Sanford


STATE OF TEXAS }
COUNTY OF DALLAS }

Personally appeared before me, the undersigned Notary Public in and for said County, in said State, the within named W. H. Sanford, who acknowledged that he signed and delivered the foregoing instrument on the day and year therein mentioned.

GIVEN UNDER MY HAND, this the 23rd day of April, A. D. 1941.

R. C. House

NOTARY PUBLIC



My Commission expires
June 1, 1941.

STATE OF MISSISSIPPI, County of Madison:

A. C. Alsworth, Clerk of the Chancery Court of said County, certify that the within instrument was filed for record in my office, this 5 day of May, 1941, at 8 o'clock A. M., and was duly recorded on the 7 day of May, 1941, Book No. 18 on Page 612 in my office.

Witness my hand and seal of office, this the 7 day of May, 1941.
A. C. ALSWORTH, Clerk.
By *Mary Doherty*, D. C.

Canton

BOOK 18 PAGE 613

STATE OF MISSISSIPPI }
COUNTY OF MADISON } KNOW ALL MEN BY THESE PRESENTS:

That W. H. Sanford of Dallas County, Texas, hereinafter called grantor, for and in consideration of the sum of Ten & no/100 Dollars (\$10.00), and other good and valuable considerations paid by Angus McLeod of Dallas County, Texas, hereinafter called grantee, the receipt of which is hereby acknowledged, have granted, sold, and conveyed, and by these presents do grant, sell and convey unto said grantee an undivided one-third (1/3) interest in and to all of the right, title and interest vested in said W. H. Sanford as grantee under and by virtue of a certain mineral deed and royalty transfer made by John S. Miller to the said W. H. Sanford, dated March 24, 1941, and recorded in Book 18, Page 455, of the Records of the Chancery Court of Madison County, Mississippi.

TO HAVE AND TO HOLD the said undivided interest hereby conveyed unto the said Angus McLeod, his heirs, successors and assigns.

IN TESTIMONY WHEREOF this instrument is executed this 23rd day of April, A. D. 1941.

STATE OF TEXAS }
COUNTY OF DALLAS }

Personally appeared before me, the undersigned Notary Public in and for said County, in said State, the within named W. H. Sanford, who acknowledged that he signed and delivered the foregoing instrument on the day and year therein mentioned.

GIVEN UNDER MY HAND, this the 23rd day of April, A.D. 1941

Lois Hansen
NOTARY PUBLIC

My Commission expires
June 1, 1941.

STATE OF MISSISSIPPI, County of Madison:
A. C. Alsworth, Clerk of the Chancery Court of said County, certify that the within instrument was
brought for record in my office this 5 day of May, 1941, at 8 o'clock A.M.,
and was duly recorded on the 7 day of May, 1941, Book No. 18 on Page 613
Witness my hand and seal of office, this the 7 day of May, 1941.
A. C. ALSWORTH, Clerk
By Mary Doherty, D. C.

STATE OF MISSISSIPPI }
COUNTY OF MADISON }

KNOW ALL MEN BY THESE PRESENTS:

That W. H. Sanford of Dallas County, Texas, hereinafter called grantor, for and in consideration of the sum of ten and no/100 (\$10.00), and other good and valuable considerations paid by Angus McLeod of Dallas County, Texas, hereinafter called grantee, the receipt of which is hereby acknowledged, have granted, sold and conveyed, and by these presents do grant, sell and convey unto said grantee an undivided one-third interest in and to all of the right, title and interest vested in said W. H. Sanford as grantee under and by virtue of a certain mineral deed and royalty transfer made by O. H. Billingslea, Evelyn M. Billingslea and J. R. Watts, to the said W. H. Sanford, dated April 2, 1941, and recorded in Book 18, Page 479, of the Records of the Chancery Court of Madison County, Mississippi.

TO HAVE AND TO HOLD the said undivided interest hereby conveyed unto the said Angus McLeod, his heirs, successors and assigns.

IN TESTIMONY WHEREOF this instrument is executed this 23rd day of April, A. D. 1941.

STATE OF TEXAS }
COUNTY OF DALLAS }

Personally appeared before me, the undersigned Notary Public in and for said County, in said State, the within named W. H. Sanford, who acknowledged that he signed and delivered the foregoing instrument on the day and year therein mentioned.

Given under my hand, this the 23rd day of April, A. D. 1941.

W. H. Sanford
NOTARY PUBLIC



My commission expires June 1, 1941.

STATE OF MISSISSIPPI, County of Madison:

A. C. Alsworth, Clerk of the Chancery Court of said County, certify that the within instrument was filed for record in my office this 5 day of May, 1941, at 8 o'clock A.M., and was duly recorded on the 7 day of May, 1941, Book No. 18 on Page 614 in my office.

Witness my hand and seal of office, this the 7 day of May, 1941.

A. C. ALSWORTH, Clerk.

By *Mary Deherly*, D. C.

STATE OF MISSISSIPPI }
COUNTY OF MADISON } KNOW ALL MEN BY THESE PRESENTS:

That W. H. Sanford of Dallas County, Texas, hereinafter called grantor, for and in consideration of the sum of Ten and no/100 Dollars (\$10.00), and other good and valuable considerations paid by Angus McLeod of Dallas County, Texas, hereinafter called grantee, the receipt of which is hereby acknowledged, have granted, sold and conveyed, and by these presents do grant, sell and convey unto said grantee an undivided one-third interest in and to all of the right, title and interest vested in said W. H. Sanford as grantee under and by virtue of a certain mineral deed and royalty transfer made by Mrs. Anna Belle Billingslea Putnam L. P. Hayes, a widow, and O. H. Billingslea and Evelyn M. Billingslea, husband and wife, to the said W. H. Sanford, dated April 2, 1941, and recorded in Book 18, Page 481, of the Records of the Chancery Court of Madison County, Mississippi.

TO HAVE AND TO HOLD the said undivided interest hereby conveyed unto the said Angus McLeod, his heirs, successors and assigns.

IN TESTIMONY WHEREOF this instrument is executed this 23rd day of April, A. D. 1941.

Angus McLeod

STATE OF TEXAS }
COUNTY OF DALLAS }

Personally appeared before me, the undersigned Notary Public in and for said County, in said State, the within named W. H. Sanford, who acknowledged that he signed and delivered the foregoing instrument on the day and year therein mentioned.


Given under my hand, this the 23rd day of April, A. D. 1941.

Leis House

NOTARY PUBLIC



My commission expires June 1, 1941.



STATE OF MISSISSIPPI, County of Madison:
A. C. Alsworth, Clerk of the Chancery Court of said County, certify that the within instrument was filed in my office this 5 day of May, 1941, at 8 o'clock A.M., and was taken from the 7 day of May, 1941, Book No. 18 on Page 615.
Witness my hand and seal of office, this the 7 day of May, 1941.
A. C. ALSWORTH, Clerk.
By *Mary Deberry*, D.C.

STATE OF MISSISSIPPI X
COUNTY OF MADISON X

KNOW ALL MEN BY THESE PRESENTS:

That W. H. Sanford of Dallas County, Texas, hereinafter called grantor, for and in consideration of the sum of Ten and no/100 Dollars (\$10.00) and other good and valuable considerations paid by Dilworth S. Hager of Dallas County, Texas, hereinafter called grantee, the receipt of which is hereby acknowledged, have granted, sold and conveyed, and by these presents do grant, sell, and convey unto said grantee an undivided one-third interest in and to all of the right, title and interest vested in said W. H. Sanford as grantee, under and by virtue of a certain mineral deed and royalty transfer made by John S. Miller to the said W. H. Sanford, dated March 24, 1941, and recorded in Book 18, Page 455, of the Records of the Chancery Court of Madison County, Mississippi.

TO HAVE AND TO HOLD the said undivided interest hereby conveyed unto the said Dilworth S. Hager, his heirs, successors and assigns.

IN TESTIMONY WHEREOF this instrument is executed this 25th day of April, 1941.

W. H. Sanford

STATE OF TEXAS X
COUNTY OF DALLAS X

Personally appeared before me, the undersigned Notary Public in and for said County, in said State, the within named W. H. Sanford, who acknowledged that he signed and delivered the foregoing instrument on the day and year therein mentioned.

GIVEN UNDER MY HAND this the 25th day of April, 1941.

W. L. Stone
_____ NOTARY PUBLIC



My commission expires: June 1, 1941.

STATE OF MISSISSIPPI, County of Madison:
A. C. Alsworth, Clerk of the Chancery Court of said County, certify that the within instrument was filed for record in my office this 7 day of May, 1941, at 8 o'clock a.M., and was duly recorded on the 7 day of May, 1941, Book No. 18 on Page 616 in my office.
Witness my hand and seal of office, this the 7 day of May, 1941.
A. C. ALSWORTH, Clerk.
By *Mary D. Liberty*, D. C.

STATE OF MISSISSIPPI }
COUNTY OF MADISON }

KNOW ALL MEN BY THESE PRESENTS:

That W. H. Sanford of Dallas County, Texas, hereinafter called grantor, for and in consideration of the sum of Ten and no/100 (\$10.00) Dollars, and other good and valuable considerations paid by Dilworth S. Hager of Dallas County, Texas, hereinafter called grantee, the receipt of which is hereby acknowledged, have granted, sold and conveyed, and by these presents do grant, sell, and convey unto said grantee an undivided one-third interest in and to all of the right, title and interest vested in said W. H. Sanford as grantee, under and by virtue of a certain mineral deed and royalty transfer made by W. W. Billingslea and Mabel Dendy Billingslea to the said W. H. Sanford, dated March 29, 1941, and recorded in Book 18, Page 457, of the Records of the Chancery Court of Madison County, Mississippi.

TO HAVE AND TO HOLD the said undivided interest hereby conveyed unto the said Dilworth S. Hager, his heirs, successors and assigns.

IN TESTIMONY WHEREOF this instrument is executed this 25th day of April, 1941.

W. H. Sanford

STATE OF TEXAS }
COUNTY OF DALLAS }

Personally appeared before me, the undersigned Notary Public in and for said County, in said State, the within named W. H. Sanford, who acknowledged that he signed and delivered the foregoing instrument on the day and year therein mentioned.

GIVEN UNDER MY HAND this the 25th day of April, 1941.

Acis House

NOTARY PUBLIC



My commission expires:
June 1, 1941.

STATE OF MISSISSIPPI, County of Madison:
I, A. C. ALSWORTH, Clerk of the Chancery Court of said County, certify that the within instrument was filed for record in my office this 7 day of May, 1941, at 8 o'clock A. M., and was duly recorded on the 7 day of May, 1941, Book No. 18 on Page 617.
Witness my hand and seal of office, this the 7 day of May, 1941.
A. C. ALSWORTH, Clerk.
Mary Roberts, D. C.

STATE OF MISSISSIPPI }
COUNTY OF MADISON } KNOW ALL MEN BY THESE PRESENTS:

That W. H. Sanford of Dallas County, Texas, hereinafter called grantor, for and in consideration of the sum of Ten and no/100 Dollars (\$10.00) and other good and valuable considerations paid by Dilworth S. Hager of Dallas County, Texas, hereinafter called grantee, the receipt of which is hereby acknowledged, have granted, sold and conveyed, and by these presents do grant, sell, and convey unto said grantee an undivided one-third interest in and to all of the right, title and interest vested in said W. H. Sanford as grantee, under and by virtue of a certain mineral deed and royalty transfer made by Mrs. Anna Belle Billingslea Putnam L. P. Hayes, a widow; and O. H. Billingslea and Evelyn M. Billingslea, husband and wife, to the said W. H. Sanford, dated April 2nd, 1941, and recorded in Book 18, Page 481, of the Records of the Chancery Court of Madison County, Mississippi.

TO HAVE AND TO HOLD the said undivided interest hereby conveyed unto the said Dilworth S. Hager, his heirs, successors and assigns.

IN TESTIMONY WHEREOF this instrument is executed this 25th day of April, 1941.


W. H. Sanford

STATE OF TEXAS }
COUNTY OF DALLAS }

Personally appeared before me, the undersigned Notary Public in and for said County, in said State, the within named W. H. Sanford, who acknowledged that he signed and delivered the foregoing instrument on the day and year therein mentioned.

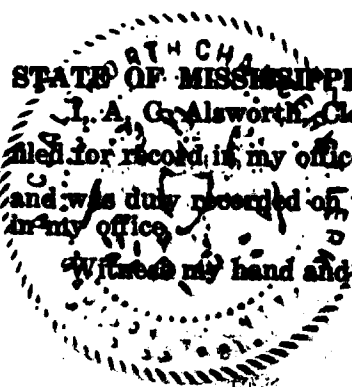
GIVEN UNDER MY HAND this the 25th day of April, 1941.

Louis House
NOTARY PUBLIC



My commission expires:
June 1, 1941.

STATE OF MISSISSIPPI, County of Madison:
I, A. C. Alsworth, Clerk of the Chancery Court of said County, certify that the within instrument was filed for record in my office this 7 day of May, 1941, at 8 o'clock A.M., and was duly recorded on the 7 day of May, 1941, Book No. 18 on Page 618.
Witness my hand and seal of office, this the 7 day of May, 1941.
A. C. ALSWORTH, Clerk.
By *May Roberts*, D. C.



STATE OF MISSISSIPPI }
COUNTY OF MADISON } KNOW ALL MEN BY THESE PRESENTS:

That W. H. Sanford of Dallas County, Texas, hereinafter called grantor, for and in consideration of the sum of Ten and no/100 Dollars (\$10.00), and other good and valuable considerations paid by Dilworth S. Hager of Dallas County, Texas, hereinafter called grantee, the receipt of which is hereby acknowledged, have granted, sold and conveyed, and by these presents do grant, sell, and convey unto said grantee an undivided one-third interest in and to all of the right, title and interest vested in said W. H. Sanford as grantee, under and by virtue of a certain mineral deed and royalty transfer made by C. B. Cooper, Sr., a widower and Agnes A. Cooper, and C. B. Cooper, Jr, husband and wife, to the said W. H. Sanford, dated April 3, 1941, and recorded in Book 18, Page 477, of the Records of the Chancery Court of Madison County, Mississippi.

TO HAVE AND TO HOLD the said undivided interest hereby conveyed unto the said Dilworth S. Hager, his heirs, successors and assigns.

IN TESTIMONY WHEREOF this instrument is executed this 25th day of April, 1941.

STATE OF TEXAS }
COUNTY OF DALLAS }

Personally appeared before me, the undersigned Notary Public in and for said County, in said State, the within named W. H. Sanford, who acknowledged that he signed and delivered the foregoing instrument on the day and year therein mentioned.

GIVEN UNDER MY HAND this the 25th day of April, 1941.

W. H. Sanford


Louis Houze

NOTARY PUBLIC



My commission expires:
June 1, 1941.

STATE OF MISSISSIPPI, County of Madison:
A. C. ALSWORTH, Clerk of the Chancery Court of said County, certify that the within instrument was filed for record in my office this 7 day of May, 1941, at 8 o'clock A. M., and was duly recorded on the 7 day of May, 1941, Book No. 18 on Page 619.
Witness my hand and seal of office, this the 7 day of May, 1941.
A. C. ALSWORTH, Clerk.
Mary Roberts, D. C.



STATE OF MISSISSIPPI }
COUNTY OF MADISON } KNOW ALL MEN BY THESE PRESENTS:

That W. H. Sanford of Dallas County, Texas, hereinafter called grantor, for and in consideration of the sum of Ten and no/100 (\$10.00) Dollars and other good and valuable considerations paid by Dilworth S. Hager of Dallas County, Texas, hereinafter called grantee, the receipt of which is hereby acknowledged, have granted, sold and conveyed, and by these presents do grant, sell, and convey unto said grantee an undivided one-third interest in and to all of the right, title and interest vested in said W. H. Sanford as grantee, under and by virtue of a certain mineral deed and royalty transfer made by O. H. Billingslea, Evelyn M. Billingslea and J. R. Watts to the said W. H. Sanford, dated April 2nd, 1941, and recorded in Book 18, Page 479, of the records of the Chancery Court of Madison County, Mississippi.

TO HAVE AND TO HOLD the said undivided interest hereby conveyed unto the said Dilworth S. Hager, his heirs, successors and assigns.

IN TESTIMONY WHEREOF this instrument is executed this 25th day of April, 1941.


[Handwritten signature]

STATE OF TEXAS }
COUNTY OF DALLAS }

Personally appeared before me, the undersigned Notary Public in and for said County, in said State, the within named W. H. Sanford, who acknowledged that he signed and delivered the foregoing instrument on the day and year therein mentioned.

GIVEN UNDER MY HAND this the 25th day of April, 1941.

[Handwritten signature]
NOTARY PUBLIC



My commission expires:
June 1, 1941.

STATE OF MISSISSIPPI, County of Madison:

A. C. Alsworth, Clerk of the Chancery Court of said County, certify that the within instrument was filed for record in my office this 7 day of May, 1941, at 8 o'clock A.M., and was duly recorded on the 7 day of May, 1941, Book No. 18 on Page 620 in my office.

Witness my hand and seal of office, this the 7 day of May, 1941.
A. C. ALSWORTH, Clerk.

By *[Handwritten signature]*, D.C.

[Handwritten notes at the bottom of the page, including 'Book 18, Page 620' and 'A. C. Alsworth, Chancery Clerk']

For a valuable consideration, cash in hand paid to us by Carl B. Anderson, the receipt of which is hereby acknowledged, we, Mrs. Inez Wren Ward and James S. Ward, wife and husband, have granted, sold and conveyed and by these presents do hereby grant, sell and convey unto the said Carl B. Anderson an undivided 10/97.5 interest in and to all of the oil, gas and other minerals of every kind and character in, on or under that certain tract or parcel of land in Madison County, Mississippi, described as:-

Twenty acres off the west side of the E $\frac{1}{2}$ of SE $\frac{1}{4}$ and the W $\frac{1}{2}$ of SE $\frac{1}{4}$ less 2 $\frac{1}{2}$ acres for public road, all being in Section 31, Township 9, North, Range 1 West, and containing 97 $\frac{1}{2}$ acres more or less.

It is the intention of the Grantors to convey to the Grantee ten full mineral acres under the above described parcel of land.

This conveyance is for a term of five years and as long thereafter as oil, gas or other mineral is produced from said land, but if at the expiration of five years from this date oil, gas or other mineral is not being produced from said lands then the minerals herein conveyed shall revert to the Grantors herein.

The Grantors reserve the right to lease all of the above described property for oil, gas or other minerals without obtaining the consent of the Grantee herein and it is agreed by the Grantee that the Grantors herein may lease the full mineral interest in the land described above but that the said Grantee shall be entitled to his proportionate part of any rentals, royalties or other benefits which may accrue under said lease but the Grantors may retain all of the cash bonus money paid for any oil, gas or mineral lease which they may execute.

The Grantee by the acceptance of this deed agrees to the covenants and agreements herein contained.

Witness our signatures this 24th day of April, 1941.

Mrs Inez Wren Ward

James S. Ward

STATE OF MISSISSIPPI

MADISON COUNTY

Personally appeared before me, the undersigned officer who is duly qualified and empowered to take and certify to acknowledgments of deeds in said County and State the within named Ines Wren Ward and James S. Ward, wife and husband, who acknowledged that they signed, sealed and delivered the foregoing instrument on the day and year therein mentioned.

Given under my hand and official seal, this the 24th day of April, 1941.



[Handwritten Signature]
NOTARY PUBLIC

My commission expires Oct 30, 1943.

STATE OF MISSISSIPPI, County of Madison:

S. A. C. Alsworth, Clerk of the Chancery Court of said County, certify that the within instrument was filed for record in my office, this 5 day of May, 1941, at 3 o'clock P. M., and was duly recorded on the 7 day of May, 1941, Book No. 18 on Page 621 in my office.

Witness my hand and seal of office, this the 7 day of May, 1941.

A. C. ALSWORTH, Clerk.

By Mary Decherty, D. C.

In consideration of One Thousand & NO/100 Dollars (\$1000.00) cash in hand paid to me by Camille M. Ruddiman of 436 River Lane, Dearborn, Michigan, the receipt of which is hereby acknowledged, I, M. Skulley, (also known as M. Skully) do hereby convey and warrant unto the said Camille M. Ruddiman the following described property lying, being and situated in Madison County, Mississippi, to-wit:

The E $\frac{1}{2}$ of SE $\frac{1}{4}$ and so much of the E $\frac{1}{2}$ of NE $\frac{1}{4}$ as lies South of the Canton and Ratliff Ferry Road, Section 21, Township 9, Range 4, East; intending to convey unto the said Grantee the same property which was conveyed to me by W. D. Pitchford on April 27, 1929 as shown by deed recorded in Land Record Book 7 on Page 45 thereof in the Chancery Clerk's Office for Madison County, Mississippi and reference to said deed is here made in aid of and as a part of this description.

This conveyance is made subject to any valid and existing oil, gas and mineral leases now against said property but I hereby transfer, set over and assign unto the Grantee named herein all rentals, royalties and other benefits which may accrue under said leases and it is distinctly understood and agreed that the Grantee herein acquires all the mineral rights which I have in said property.

By the acceptance of this deed the Grantee agrees to pay the taxes for the year 1941.

The above described property is no part of my homestead.

Witness my signature this the 19th day of April, 1941.




M. Skulley

STATE OF MISSISSIPPI

MADISON COUNTY

Personally appeared before me, a Notary Public in and for said County and State, the within named M. Skulley, (also known as M. Skully) who acknowledged that he signed and delivered the foregoing instrument on the day and year therein mentioned.

Given under my hand and official seal this 2nd day of May, 1941.



Robert S. Powell
Notary Public

STATE OF MISSISSIPPI, County of Madison:

I, A. C. Alsworth, Clerk of the Chancery Court of said County, certify that the within instrument was filed for record in my office this 5 day of May, 1941, at 9 o'clock A. M., and was duly recorded on the 9 day of May, 1941, Book No. 18 on Page 623 in my office.

Witness my hand and seal of office, this the 7 day of May, 1941.

A. C. ALSWORTH, Clerk.

By Mary E. Sherty, D. C.

STATE OF MISSISSIPPI
COUNTY OF MADISON



For and in consideration of the sum of Thirteen Hundred Fifty Five Dollars (\$1355.00) cash in hand to me paid, the receipt of which is hereby acknowledged, I hereby convey and warrant unto John Gober the following described property lying and being situated in the County of Madison and the State of Mississippi, To-wit:

All that part of E $\frac{1}{2}$ SE $\frac{1}{4}$ Sec. 24, Twp. 11, Range 4 East which lies South of the Camden and Thomastown Road and North of Dormitory Road, containing 34.37 acres, less a tract of 4.2 acres in SE corner thereof belonging to V. T. McDaniel and

All that part of Lots 3 and 4 West of Choctaw Boundary line in Sec. 19, Twp. 11, Range 5 East which lies South of the Camden and Thomastown Road and North of the Dormitory Road, contained 33.75 acres, less $\frac{89}{100}$ of an acre in SW corner belonging to V. T. McDaniel.

Special reference is here made to the plat of above land recorded in Land Deed Record 9 at page 24 in the Chancery Clerk's office in aid of and as a part of the description of the land here conveyed.

WITNESS MY SIGNATURE, this 1st day of May 1941.



Paul Staples

STATE OF MISSISSIPPI
COUNTY OF BOLIVAR

Personally appeared before me, a Notary Public in and for said County and State the within named,
--- Paul Staples---

who acknowledged that he signed and delivered the foregoing instrument of writing on the day and year therein mentioned.

GIVEN UNDER MY HAND AND OFFICIAL SEAL, this 1st day of May 1941

[Signature]
NOTARY PUBLIC

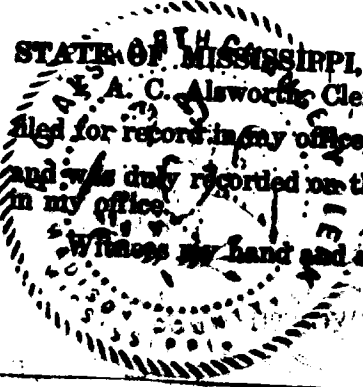
My commission expires 9-13-42



STATE OF MISSISSIPPI, County of Madison:

A. C. Alsworth, Clerk of the Chancery Court of said County, certify that the within instrument was filed for record in my office this 6 day of May, 1941, at 9:30 o'clock A.M., and was duly recorded on the 7 day of May, 1941, Book No. 18 on Page 624 in my office.

Witness my hand and seal of office, this the 7 day of May, 1941



A. C. ALSWORTH, Clerk.
By Mary D. J. Liberty, D.C.

X STATE OF MISSISSIPPI
COUNTY OF MADISON


For and in consideration of the sum of ONE THOUSAND DOLLARS (\$1,000.00) cash in hand to me paid, the receipt of which is hereby acknowledged, I hereby convey and warrant unto Paul. Staples the following described property lying and being situated in the County of Madison and the State of Mississippi, To-Wit:

All that part of E 1/4 Sec. 24, Twp. 11, Range 4 East which lies South of the Camden and Thomastown Road and North of Dormitory Road, containing 34.37 acres, less a tract of 4.2 acres in SE corner thereof belonging to V. L. McDaniel; and

X All that part of Lots 3 and 4 West of Choctaw Boundary line in Sec. 19, Twp. 11, Range 5 East which lies South of the Camden and Thomastown Road and North of the Dormitory Road, containing 33.76 acres, less 85/100 of an acre in SW corner belonging to V. L. McDaniel.

Special reference is here made to the plat of above land recorded in Land Deed Record 9 at page 24 in the Chancery Clerk's office in aid of and as a part of the description of the land here conveyed.

WITNESS MY SIGNATURE, this 29th day of April, 1941



G. E. Staples


STATE OF MISSISSIPPI
COUNTY OF GRENADA

Personally appeared before me, a Notary Public in and for said County and State the within named,

---G. E. Staples---

who acknowledged that he signed and delivered the foregoing instrument of writing on the day and year therein mentioned.

GIVEN UNDER MY HAND AND OFFICIAL SEAL, this 29th day of April, 1941



My Commission Expires April 21, 1942

J. A. C. Alsworth
NOTARY PUBLIC

STATE OF MISSISSIPPI, County of Madison:

J. A. C. Alsworth, Clerk of the Chancery Court of said County, certify that the within instrument was filed for record in my office this 6 day of May, 1941, at 9 o'clock A. M., and was duly recorded on the 7 day of May, 1941, Book No. 18 on Page 625 in my office.

Witness my hand and seal of office, this the 7 day of May, 1941.
A. C. ALSWORTH, Clerk.


By Mary Roberts, D. C.

For a valuable consideration cash in hand paid to us by Mary Mott Schluetter, the receipt of which is hereby acknowledged, we, Steve McNair Heidelberg and Madeline Heidelberg, husband and wife, do hereby convey and warrant unto the said Mary Mott Schluetter forever the following described property lying, being and situated in the County of Madison, State of Mississippi, to-wit:-

8.86 acres off the north end of Lot 1, Block 26, Highland Colony, and being further described as: Beginning at the northeast corner of Lot 1, Block 26, Highland Colony, thence run southerly along the west line of a gravel road a distance of 585 feet to an iron stob, thence run westerly a distance of 663 feet to a wire fence, thence run northerly along said wire fence a distance of 580 feet to a point on the south side of a dirt road, thence run easterly along said dirt road a distance of 663 feet to the point of beginning; the above described property being in Section 30, Township 7, Range 2, East.

By the acceptance of this deed the grantee agrees to pay the taxes for the year 1941.

Witness our signatures this May 6th, 1941.




Steve McNair Heidelberg
Madeline Heidelberg

STATE OF MISSISSIPPI
MADISON COUNTY

Personally appeared before me, a Notary Public in and for said County and State, the within named Steve McNair Heidelberg and Madeline Heidelberg, husband and wife, who acknowledged that they signed and delivered the foregoing deed on the day and year therein mentioned as their act and deed.

Given under my hand and official seal this 6th day of May, 1941.



Robert D. Powell
Notary Public

STATE OF MISSISSIPPI, County of Madison:

A. C. Alsworth, Clerk of the Chancery Court of said County, certify that the within instrument was filed for record in my office this 6 day of May, 1941, at 12 o'clock noon and was duly recorded on the 7 day of May, 1941, Book No. 18 on Page 626 in my office.
Witness my hand and seal of office, this the 7 day of May, 1941.
A. C. ALSWORTH, Clerk.
By Lucile Sims, D. C.

WARRANTY DEED

BOOK 18 627

Register Price - Lexington, Miss.

TO

THIS INDENTURE, Made on the 25 day of April 1941 1/5/41
by and between J. M. Maxwell

of _____
part Y of the first part and Henry Davis And Mary Davis of the county of Madison
in the state of Mississippi part 15 of the second part, WITNESSETH: That the said
part Y of the first part in consideration of the sum of Five hundred fifty
(3550.00) DOLLARS

to him paid by the said part Y of the second part the receipt of which is hereby acknowledged
do as by these presents grant, bargain and sell, convey and confirm, unto the said part Y of
the second part his heirs and assigns the following described lots, tracts or parcels of land, lying, be-
ing and situated in the County of Madison, State of Mississippi, known and described as follows:

NE 1/4 of NW 1/4 and NE 1/4 of NE 1/4 and NW 1/4 of NE 1/4 less 10 acres off of south end of
said NW 1/4 NE 1/4 Section 3 Township 10 Range 4 East

There is excepted from this conveyance and reserved by the grantor all
of the Oil Gas and other minerals on in or under the above described land
together with all right of ingress and egress and possession at all times
for the purpose of exploring, for mining drilling and operating for said
minerals and producing, transporting and removing the same from said land

TO HAVE AND TO HOLD the premises aforesaid; all and singular the rights, titles, privileges, ap-
purtenances, and immunities thereto belonging or in anywise appertaining, both at law and equity, unto
the said part Y of the second part and unto his heirs and assigns forever, in fee
simple. ~~TO HAVE AND TO HOLD the premises aforesaid; all and singular the rights, titles, privileges, ap-
purtenances, and immunities thereto belonging or in anywise appertaining, both at law and equity, unto
the said part Y of the second part and unto his heirs and assigns forever, in fee simple.~~
~~TO HAVE AND TO HOLD the premises aforesaid; all and singular the rights, titles, privileges, ap-
purtenances, and immunities thereto belonging or in anywise appertaining, both at law and equity, unto
the said part Y of the second part and unto his heirs and assigns forever, in fee simple.~~
~~TO HAVE AND TO HOLD the premises aforesaid; all and singular the rights, titles, privileges, ap-
purtenances, and immunities thereto belonging or in anywise appertaining, both at law and equity, unto
the said part Y of the second part and unto his heirs and assigns forever, in fee simple.~~

IN WITNESS WHEREOF, the said part Y of the first part has hereunto set his
hand and seal, the day and year first above written.

J. M. Maxwell (L. S.)

Signed, sealed and delivered in the presence of _____ (L. S.)
_____ (L. S.)
_____ (L. S.)
_____ (L. S.)

THAE STATE OF MISSISSIPPI, County of Holmes.

Personally appeared before me _____ of the County and State aforesaid and the within named _____

who acknowledged that _____ signed, sealed and delivered foregoing Deed _____ on the day and year therein named, as _____ act and deed.

GIVEN UNDER MY HAND AND SEAL OF SAID COURT, This _____ day of _____, 193_____, _____, Clerk _____ D. C.


THAE STATE OF MISSISSIPPI, County of Holmes.

Personally appeared before me Hood May A Notary Public of the County and State aforesaid and the within named J.E. Maxwell

who acknowledged that he signed, sealed and delivered foregoing Deed _____ on the day and year therein named, as his act and deed.

GIVEN UNDER MY HAND AND SEAL ~~OF SAID COURT~~ This 28 th _____ day of April, 1934.

Hood May A
Notary Public
D. C.



WARRANTY DEED.


J. E. Maxwell
TO

Henry Davis,
STATE OF MISSISSIPPI,
County of Holmes. Madison

I, A. C. Almyworth Clerk of the Chancery Court in and for said County and State, certify that the within Warranty Deed was

filed for record in my office on the 7 day of May, 1944, at 10 o'clock a.M., and recorded the 7 day of May, 1944, in Book No. 18 of Land Deeds, on Page 627.

A. C. Almyworth, Clerk
By Mary Liberty, D. C.



Paul E. Maxwell

WARRANTY DEED.

BOOK 18 PAGE 629

Advertiser Print - Lexington, Miss.

J. E. Maxwell TO Frank Howard & Susie Howard

THIS INDENTURE, Made on the 28 day of April 1941 A/P/1941 by and between J. E. Maxwell

of Holmes County Mississippi part y of the first part and Frank Howard And Susie Howard of the county of Madison in the state of Mississippi part les of the second part, WITNESSETH: That the said party of the first part in consideration of the sum of Severhundredfifty (\$750.00) DOLLARS

to him paid by the said part les of the second part the receipt of which is hereby acknowledged do ss by these presents grant, bargain and sell, convey and confirm, unto the said part les of the second part their heirs and assigns the following described lots, tracts or parcels of land, lying, being and situated in the County of Madison and State of Mississippi, known and described as follows:

NW 1/4 less 5 1/2 acres out of SE Corner Sec 16 Twp. 11 Range 4 East E 1/2 NE 1/4 Sec 17 Twp 11 Range 4 East

There is excepted from this conveyance and reserved by the grantor all of the Oil, Gas and other minerals on in or under the above described land together with all right of ingress and egress and possession at all times for the purpose of exploring, for mining, drilling and operating for said minerals and producing, transporting and removing the same from said land

TO HAVE AND TO HOLD the premises aforesaid; all and singular the rights, titles, privileges, appurtenances, and immunities thereto belonging or in anywise appertaining, both at law and equity, unto the said part les of the second part and unto their heirs and assigns forever, in fee simple. OF THE FIRST PARTY OF THE FIRST PART THESE PARTIES, EXECUTORS AND ADMINISTRATORS DO HEREBY JOINTLY AND SEVERALLY AGREE WITH THE SAID PART OF THE SECOND PART AND THEIR HEIRS AND ASSIGNS THAT THE SAID PART OF THE FIRST PART WILL WARRANT AND DEFEND THE TITLE TO THE SAID PREMISES UNTO THE SAID PART OF THE SECOND PART AND THEIR HEIRS AND ASSIGNS FOREVER AGAINST THE LAWFUL CLAIMS AND DEMANDS OF WHOMEVER.

IN WITNESS WHEREOF, the said part of the first part ha hereunto set hand and seal, the day and year first above written.

Signed, sealed and delivered in the presence of J. E. Maxwell (L. S.) (L. S.) (L. S.) (L. S.)

THAE STATE OF MISSISSIPPI, County of Holmes.

Personally appeared before me _____ of the County and State aforesaid and the within named _____

who acknowledged that _____ signed, sealed and delivered foregoing Deed _____ on the day and year therein named, as _____ act and deed.

GIVEN UNDER MY HAND AND SEAL OF SAID COURT; This _____ day of _____, 193____, _____ Clerk _____ D. C.

THAE STATE OF MISSISSIPPI, County of Holmes.

Personally appeared before me Hood May A Notary Public of the County and State aforesaid and the within named J E Maxwell

who acknowledged that he signed, sealed and delivered foregoing Deed _____ on the day and year therein named, as his act and deed.

GIVEN UNDER MY HAND AND SEAL OF SAID COURT, This 3 day of May, 19341

Hood May A
Notary Public
J E Maxwell

WARRANTY DEED.

J. E. Maxwell

TO

Frank Howard

Susie Howard

STATE OF MISSISSIPPI,

County of Holmes.

A. C. Alworth, Clerk of the Chancery Court in and for said County and State, certify that the within Warranty Deed was

filed for record in my office on the 7 day of

May, 1941, at


10 o'clock P. M., and recorded the 7

day of May, 1941, in

Book No. 18 of Land Deeds, on Page 629

A. C. Alworth, Clerk

By [Signature], D. C.



TOTAL

J E Maxwell

MINERAL RIGHT AND ROYALTY TRANSFER
(To Undivided Interest)

STATE OF MISSISSIPPI
COUNTY of Madison

KNOW ALL MEN BY THESE PRESENTS:

that Gladys V. Gardner, a widow

of Flora, Madison County, State of Mississippi,
hereinafter called grantor (whether one or more and referred to in the singular number and masculine gender), for and in consideration of the sum of Ten and n0/100 Dollars
\$ 10.00 and other good and valuable considerations, paid by John B. Riley,

Flora, Mississippi, hereinafter called grantee the receipt of which is hereby acknowledged, has granted, sold and conveyed and by these presents does grant, sell and convey unto said grantee an undivided One thirty Second (1/32) interest in and to all of the oil, gas and other minerals of every kind and character in, on or under that certain tract or parcel of land situated in the County of Madison, State of Mississippi, and described as follows:

Fifty Two (52) acres off of the East side of Lot 8, Section 17, Township 9, Range 1, West; $W\frac{1}{2}NW\frac{1}{2}$ less 30 acres off north end thereof Section 28, Township 9, Range 1, West; $W\frac{1}{2}SW\frac{1}{2}$ less 26 acres off east side thereof, Section 28, Township 9, Range 1 west; $E\frac{1}{2}SE\frac{1}{2}$ less 3 acres out of southeast corner thereof, Section 29, Township 9, Range 1, West; LESS AND EXCEPTING one (1) acre occupied by Mamie G. Elkins and less and excepting the road bed sold to Madison County, Mississippi, as shown by deed recorded in Book PPP on Page 366 thereof in the Chancery Clerk's Office for said County.

The above described premises shall be treated as comprising two hundred and thirty two acres (232), whether there be more or less.

Grantor shall have right to lease said lands without consent of Grantee at the expiration of present lease, or the expiration of any other lease; and Grantee does not participate in proceeds of said leases, but does participate in yearly rental therefrom.

TO HAVE AND TO HOLD the said undivided interest in all of the said oil, gas and other minerals in, on and under said land, together with all and singular the rights and appurtenances thereto in any wise belonging, with the right of ingress and egress, and possession at all times for the purpose of mining, drilling and operating for said minerals and the maintenance of facilities and means necessary or convenient for producing, treating and transporting such minerals and for housing and boarding employees, unto said grantee, his heirs, successors and assigns, forever; and grantor herein for himself and his heirs, executors and administrators hereby agrees to warrant and forever defend all and singular the said interest in said minerals, unto the said grantee, his heirs, successors and assigns against every person whomsoever lawfully claiming or to claim the same or any part thereof.

Grantee shall have the right at any time (but is not required) to redeem for Grantor by payment, any mortgages, taxes or other liens on the above described lands, in the event of default of payment by Grantor, and be subrogated to the rights of the holder thereof.

This conveyance is made subject to any valid and subsisting oil, gas or other mineral lease or leases on said land, including also any mineral lease, if any, heretofore made or being contemporaneously made from grantor to grantee; but, for the same consideration hereinabove mentioned, grantor has sold, transferred, assigned and conveyed and by these presents does sell, transfer, assign and convey unto grantee, his heirs, successors and assigns, the same undivided interest (as the undivided interest hereinabove conveyed in the oil, gas and other minerals in said land) in all the rights, rentals, royalties and other benefits accruing or to accrue under said lease or leases from the above described land; to have and to hold unto grantee, his heirs, successors and assigns.

WITNESS the signature of the grantor this 5 day of April, 1941

Witnesses:

Mrs Gladys V. Gardner

18 APR 1941

STATE OF MISSISSIPPI,
COUNTY OF Madison

This day personally appeared before me, the undersigned authority in and for the above styled jurisdiction, the within named



Grady V. Carson

do hereby certify that he signed and delivered the above and foregoing instrument on the day and year therein named in _____ free and voluntary act and deed.

Given under my hand and official seal, this the 5 day of April, A. D., 1941

Notary Public
Notary Public

STATE OF MISSISSIPPI,
COUNTY OF _____

This day personally appeared before me, the undersigned authority in and for the above styled jurisdiction, _____

_____ one of the subscribing witnesses to the foregoing instrument, who, being by me first duly sworn, upon his oath deposed and saith that he saw the within named _____

whose name _____ subscribed thereto, sign and deliver the same to _____

that he, this affiant, subscribed his name thereto as a witness in the presence of the said _____

and _____, the other subscribing witness; that he saw _____

the other subscribing witness, subscribe his name as witness thereto in the presence of the said _____

and that the subscribing witnesses subscribed their names to said instrument in the presence of each other on the day and year therein named.

Sworn to and subscribed before me, this the _____ day of _____, A. D., 19 _____

MINERAL RIGHT
AND ROYALTY TRANSFER

To _____

Filed for Record this 8

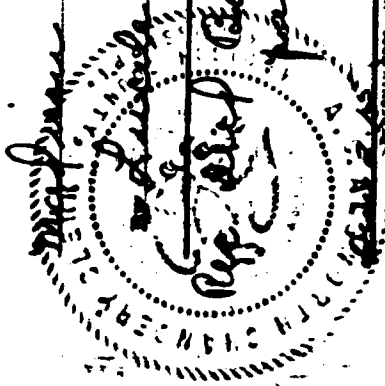
day of May A. D., 1941

at 8 O'clock A. M.

A. C. Alworth

Clerk of the Chancery Court

County, Mississippi.



John A. Riley
Deputy
Ref. Book 18
Page 631

John A. Riley
Notary Public
Madison, Miss.

STATE OF MISSISSIPPI
COUNTY OF _____

MINERAL RIGHT AND ROYALTY TRANSFER (To Undivided Interest)

STATE OF MISSISSIPPI COUNTY of MADISON

KNOW ALL MEN BY THESE PRESENTS:

that John B. Riley

of Flora, Madison County, State of Mississippi, hereinafter called grantor... Mrs. E. H. Ford of Taylorville, Miss. hereinafter called grantee... three-fifths of one-thirty second 3/5 of 1/32 interest in and to all of the oil, gas and other minerals of every kind and character in, on or under that certain tract or parcel of land situated in the County of Madison, State of Mississippi, and described as follows:

Fifty-two (52) acres off of the East side of Lot 8, Section 17, Township 9, Range 1, West; W 1/2 NW 1/4 less 30 acres off north end thereof Section 28, Township 9, Range 1, West; W 1/2 SW 1/4 less 26 acres off east side thereof, Section 28, Township 9, Range 1 West; E 1/2 SE 1/4 less 3 acres out of southeast corner thereof, Section 29, Township 9, Range 1, West: LESS AND EXCEPTING one (1) acre occupied by Mamie G. Elkins and less and excepting the road bed sold to Madison County, Mississippi, as shown by deed recorded in Book PPP on Page 366 thereof in the Chancery Clerk's Office for said County.

The above described premises shall be treated as comprising two hundred and thirty two acres (232), whether there be more or less.

This conveyance subject to the terms and provisions of that certain mineral right and royalty transfer executed on the above described property to grantor by Mrs. Gladys V. Gardner on April 5th, 1941.

TO HAVE AND TO HOLD the said undivided interest in all of the said oil, gas and other minerals in, on and under said land, together with all and singular the rights and appurtenances thereto in any wise belonging, with the right of ingress and egress, and possession at all times for the purpose of mining, drilling and operating for said minerals and the maintenance of facilities and means necessary or convenient for producing, treating and transporting such minerals and for housing and boarding employees, unto said grantee, his heirs, successors and assigns, forever; and grantor herein for himself and his heirs, executors and administrators hereby agrees to warrant and forever defend all and singular the said interest in said minerals, unto the said grantee, his heirs, successors and assigns against every person whomsoever lawfully claiming or to claim the same or any part thereof.

Grantee shall have the right at any time (but is not required) to redeem for Grantor by payment, any mortgages, taxes or other liens on the above described lands, in the event of default of payment by Grantor, and be subrogated to the rights of the holder thereof.

This conveyance is made subject to any valid and subsisting oil, gas or other mineral lease or leases on said land, including also any mineral lease, if any, heretofore made or being contemporaneously made from grantor to grantee; but, for the same consideration hereinabove mentioned, grantor has sold, transferred, assigned and conveyed and by these presents does sell, transfer, assign and convey unto grantee, his heirs, successors and assigns, the same undivided interest (as the undivided interest hereinabove conveyed in the oil, gas and other minerals in said land) in all the rights, rentals, royalties and other benefits accruing or to accrue under said lease or leases from the above described land; to have and to hold unto grantee, his heirs, successors and assigns.

WITNESS the signature of the grantor this 7 day of May 1941

Witnesses:

Handwritten signature of John B. Riley

18 634

STATE OF MISSISSIPPI
COUNTY OF Madison

This day personally appeared John D. Kelly before me, the undersigned authority in and for the above styled jurisdiction, the within named



John D. Kelly signed and delivered the above and foregoing instrument on the day and year therein named free and voluntary act and deed.

Witness my hand and official seal, this the 7 day of May, A. D. 1941

John D. Kelly
Notary Public

STATE OF MISSISSIPPI
COUNTY OF _____

This day personally appeared before me, the undersigned authority in and for the above styled jurisdiction, _____

_____ one of the subscribing witnesses to the foregoing instrument, who, being by me first duly sworn, upon his oath deposed and said that he saw the within named _____

whose name _____ subscribed thereto, sign and deliver the same to _____

that he, this affiant, subscribed his name thereto as a witness in the presence of the said _____

and _____ the other subscribing witness; that he saw _____ the other subscribing witness, subscribe his name as witness thereto in the presence of the said _____

and that the subscribing witnesses subscribed their names to said instrument in the presence of each other on the day and year therein named.

Sworn to and subscribed before me, this the _____ day of _____, A. D., 19 _____

MINERAL RIGHT
AND ROYALTY TRANSFER

To _____

Filed for Record this 8

day of May, A. D. 1941

At 8 O'clock A. M.

R. C. Aleworth

Clerk of the Chancery Court

Madison County, Mississippi

James L. Sims
Deputy

Rec'd Book 18
Page 633



John A. Ford
Waynesville, Miss

THE STATE OF MISSISSIPPI,

WARRANTY DEED

(SP 16 1111 (1))

County of Madison

For and in consideration of Three Hundred & no/100 /100 Dollars (\$300.00)

the receipt of which is hereby acknowledged, I/or we, the undersigned, hereby bargain, sell, convey and warrant unto the State Highway Commission of Mississippi, a body corporate by statute, for rights of way purposes on construction Federal Aid Project No. 286-H(1) the following described land:

Beginning at the Northwest corner of Section 6, Township 8 North, Range 4 East, Madison County Mississippi; run thence South 80 feet; thence South 81° 00' East, 394 feet to the point of beginning of land herein described; run thence South 81° 00' East, 313 feet; thence South 9° 00' West, 100 feet; thence North 81° 00' West, 212 feet; thence South 9° 00' West, 327 feet; thence South 40° 00' East, 286 feet; thence South 50° 00' West, 100 feet; thence North 40° 00' West, 124 feet; thence North 81° 00' West, 165 feet; thence North 9° 00' East, 607 feet to the point of beginning and containing 2.4 acres, more or less, and being situated in the Northwest 1/4 of the Northwest 1/4 of Section 6, Township 8 North, Range 4 East, Madison County, Mississippi.

It is further understood and agreed that the grantee herein is hereby granted the right of ingress and egress over, on and across the property of the grantor herein.

It is understood and agreed that 24 months after the date of this instrument the title to the above described property shall revert to the grantor herein.

This deed is given subject to an oil and gas lease on said property.

The above consideration is in payment of 20,000 cu.yd. of dirt. If more than 20,000 cu.yd. is taken from above mention property grantee is to pay grantor 1 1/2 cent (one and one half cent) pr. cu.yd for all over and above the 20,000 cu.yds.

It is agreed that grantor will pay for any damage to the crop on the above mentioned property

The grantor herein further warrants that the above described property is no part of his/or her homestead.

It is further understood and agreed that the consideration herein named is in full payment and settlement of any and all claims or demands for damage accrued, accruing, or to accrue to the grantors herein, their heirs, assigns, or legal representatives, for or on account of the construction of the proposed highway, change of grade, water damage, and/or any other damage, right or claim whatsoever.

It is further understood and agreed that no signs, billboards or other advertising devices shall be constructed within 150 feet of the center line of said highway, and the State Highway Commission, its officers, agents or employees are hereby authorized to enter upon such premises and remove therefrom any signs, billboards, or other advertising devices which now exist or which may hereafter be placed upon said premises, within said 150 feet of the center line of said highway, without any liability for damage to property attaching to said Commission, its officers, agents or employees for so doing.

It is further understood and agreed that this instrument constitutes the entire agreement between the grantor and the grantee, there being no oral agreements or representations of any kind.

Witness our signatures the 14 day of April, A. D., 1941

J. G. Gray
B. M. T. Beyer

STATE OF MISSISSIPPI,
County of Madison

This day personally appeared before me, the undersigned authority, the above named J. G. Gray and B. M. T. Beyer and wife B. M. Beyer who acknowledged that they signed and delivered the foregoing deed on the day and year therein mentioned.

Given under my hand and official seal this 14 day of April, A. D., 1941

(PLACE SEAL HERE)

A. C. Alsworth
Notary Public Title.

STATE OF MISSISSIPPI, County of Madison:

A. C. Alsworth, Clerk of the Chancery Court of said County, certify that the within instrument was filed for record in my office this 8 day of May, 1941, at 8 o'clock A. M., and was duly recorded on the 8 day of May, 1941, Book No. 18 on Page 636 in my office.

Witness my hand and seal of office, this the 8 day of May, 1941

A. C. ALSWORTH, Clerk.

By Lucile Jones, D. C.

IN THE DISTRICT COURT OF THE UNITED STATES FOR
THE JACKSON DIVISION OF THE SOUTHERN DISTRICT
OF MISSISSIPPI.

UNITED STATES OF AMERICA

VS.

Civil Action No. 167

0.30 Acres of Land in
Madison County, Mississippi,
C. H. Sutherland, et al.

ORDER VESTING TITLE

This cause coming on to be heard this day on motion of the United States Attorney, pursuant to the terms and provisions of an order entered on the 24th day of January, 1941, and it appearing to the Court that the award provided for in said order was paid into the registry of the court on the 12th day of April, 1941, and that upon payment of said award, title to the easements described in said order confirming the award of the Commissioners vested in the United States.

It is, therefore, ordered and adjudged that title to perpetual easements in, over, upon and across the lands hereinafter described, for the purpose of excavating and cutting away same, for the improvement and rectification of the channel of Big Black River in Mississippi, vested in the United States of America on the 12th day of April, 1941.

The lands over which said easements vested are located in Madison County, Mississippi and are more particularly described as follows, to-wit:

C. H. SUTHERLAND TRACT NO. C-312

A tract or parcel of land lying and being situated in Lot 4 of Section 15, Township 10 North, Range 2 East of the Choctaw Meridian in the County of Madison, State of Mississippi, and more particularly described by metes and bounds as follows, to-wit:

Commencing at a point located at the corner common to Sections 15, 16, 21 and 22, Township 10 North, Range 2 East, run N. 08 degrees 25 minutes E., 3,408.27 feet, to an iron pipe stamped MA-12 and located in lot 4 of section 15; thence N. 42 degrees 00 minutes W., 499.95 feet, to an iron pipe stamped MA-11; thence S. 68 degrees 49 minutes W., 98.41 feet, to a point for the beginning of the tract or parcel of land herein described; thence S. 13 degrees 30 minutes W., 25.00 feet, to a point; thence S. 07 degrees 30 minutes E., 216.66 feet, to a point on the left top bank of the Big Black River for the southeast corner of the tract or parcel of land herein described; thence N. 48 degrees 25 minutes W., 126.19 feet, along the left top bank of the Big Black River to a point for the southwest corner of the tract or parcel of land herein described; thence north, 155.26 feet, to a point for the northwest corner of the tract or parcel of land herein described; thence east, 72.00 feet, to the point of beginning which is the northeast corner of the tract or parcel of land herein described, containing 0.30 acres, more or less; together with the accretions, batture, relictions, alluvium, alluvion, and riparian rights thereunto belonging or in anywise appertaining.

The above described tract or parcel of land being a part of that certain tract of 24 acres off of the southwest corner of lot 4 of Section 15 as was conveyed to C. H. Sutherland from Mrs. B. M. Hesdorffer (also known as Mrs. Leontine H. Hesdorffer) by Quit Claim Deed, dated September 5, 1936, and recorded in Deed Book 10 at page 301, of the land records of Madison County, Mississippi.

It is further ordered and adjudged that jurisdiction of this cause is hereby retained by this Court for the purpose of entering any further orders necessary in this cause.

Ordered and adjudged, this the 5th day of May, 1941.

15/ S. C. Mize
United States District Judge

UNITED STATES OF AMERICA
SOUTHERN DISTRICT OF MISSISSIPPI

I, B. L. TODD, JR., Clerk of the United States District Court in and for the Southern District of Mississippi, do hereby certify that the foregoing document, attached hereto is a true and correct copy of the original of same, entered in the cause styled and numbered as shown on the attached document, the original of which now remains on file among the records of said Court in my office.

IN TESTIMONY WHEREOF, I have hereunto subscribed my name and affixed the seal of the aforesaid Court, on this the 6 day of May, 1941.

B. L. TODD, JR., CLERK

BY [Signature]
Deputy Clerk



STATE OF MISSISSIPPI, County of Madison:

A. C. Alsworth, Clerk of the Chancery Court of said County, certify that the within instrument was filed for record in my office this 8 day of May, 1941, at 8 o'clock A. M., and was duly recorded on the 8 day of May, 1941, Book No. 18 on Page 636.

Witness my hand and seal of office, this the 8 day of May, 1941.

A. C. ALSWORTH, Clerk.

By [Signature], D. C.