

QUIT CLAIM

For and in consideration of \$1.00 cash and other valuable considerations not necessary here to mention, I, Marie C. Cook, hereby convey and quit claim to I. M. Cook and his son Lorie Cook, all right, title and interest I have in and to the following described land lying and being situated in Madison County, Mississippi, and described as:

Lots 9 and 10 and 5 feet off the South side of Lot 11, Block L of Maris Subdivision, a plat of said subdivision being duly recorded in the Chancery Clerk's Office of Madison County, Mississippi, reference being made thereto as part of this description.

I intend to convey and do convey a 55 foot lot with residence thereon immediately South of the L. A. Millseps present property as described in deed Recorded in Record Book 31, page 425 in Office of Chancery Clerk of Madison County, Mississippi, said lot being located on the East side of Cismie Avenue and extends back 157.0 feet.

Witness my signature this the 22nd day of April, 1947.

Marie C. Cook

STATE OF MISSISSIPPI.

MADISON COUNTY.

Personally appeared before me the undersigned authority in and for said County and State, Marie C. Cook, who acknowledged that she signed and delivered the foregoing instrument on the day and year therein named.

Given under my hand and official seal this the 22nd day of April, 1947.



S. P. Anderson

Notary Public.

My Commission Expires January 1, 1948

STATE OF MISSISSIPPI, County of Madison:

I, A. C. Alsworth, Clerk of the Chancery Court of said County, certify that the within instrument was filed for record in my office this 9 day of May, 1947, at 4 o'clock P. M., and was duly recorded on the 12 day of May, 1947, Book No. 36 on Page 506 in my office.

Witness my hand and seal of office, this the 12 day of May, 1947.

A. C. ALSWORTH, Clerk

By Addie Manning D. C.

WARRANTY DEED

For and in consideration of the sum of ten dollars (\$10.00) cash in hand paid, the receipt of which is hereby acknowledged, and other valuable considerations, we, the undersigned, hereby convey and warrant unto I. J. Thibodaux and Vera Thibodaux, his wife, the following described land in Madison County, Mississippi, to wit:

A lot in the E 1/4 NW 1/4 Section 20, T 2, Range 3 East, fronting 75 feet on Highway No. 16 and running back South 135 feet between parallel lines, and more particularly described as follows: Beginning at a point on the South line of Mississippi Highway No. 16 where said line is intersected by the East line of a 60 foot road along the West line of said E 1/4 NW 1/4 and run thence easterly along the South line of Mississippi Highway No. 16, 75 feet to a point, thence South and parallel with said 60 foot road 135 feet, thence in a westerly direction parallel to said Highway No. 16, 75 feet to the East margin of said 60 foot road, thence North along the East margin of said 60 foot road 135 feet, more or less, to the point of beginning.

This warranty is subject to Housing Expediter Priorities Lien (Application Serial No. 66-065-007-198) as set out in Book 36 at page 191 of the land records of Madison County, Mississippi.

This property is now occupied by the undersigned as a homestead and Vera Thibodaux joins herein to convey whatever homestead rights she has in the above described property.

Witness our signatures this the 9 day of May, 1947.

I. J. Thibodaux
Vera Thibodaux

STATE OF MISSISSIPPI
COUNTY OF MADISON



I personally appeared before me the undersigned authority by and for said County and State the within named I. J. Thibodaux and Vera Thibodaux, husband and wife, who acknowledged that they signed and delivered the foregoing deed on the day and year therein mentioned.

Given under my hand and official seal this the 9 day of May, 1947.

A. C. Alsworth, Chancery Clerk

My Commission expires Jan 1948 By Asaie F. Manning, D.C.

STATE OF MISSISSIPPI, County of Madison:

I, A. C. Alsworth, Clerk of the Chancery Court of said County, certify that the within instrument was filed for record in my office this 9 day of May, 1947, at 4:17 o'clock P. M., and was duly recorded on the 12 day of May, 1947, Book No. 36 on Page 507 in my office.

Witness my hand and seal of office, this the 12 day of May, 1947.

A. C. ALSWORTH, Clerk
By Asaie F. Manning, D. C.

STATE OF MISSISSIPPI
MADISON COUNTY.

WARRANTY DEED

For and in consideration of the sum of Ten (10.00) Dollars and other valuable consideration, the receipt of all of which is hereby acknowledged, I, Mrs. Georgia M. Jackson, do hereby sell, convey and warrant to William A. Sims and Ruby T. Sims, husband and wife, the following described real property located in the City of Canton, County of Madison, State of Mississippi, to-wit:

Sixty-five feet, more or less, off of the west side of Lot 40 on the north side of East Peace Street, as shown by George and Lunnie's present map of the City of Canton; and being further described as: A lot, bounded by a line beginning at the southwest corner of a lot heretofore conveyed by L. F. Hastings to John Lehman, and run thence west along the north side of East Peace Street sixty-five feet, more or less, to the corner of the Catholic Church property, thence north along said Catholic Church property two hundred feet, thence east sixty-five feet, thence south to the point of beginning, and being the same lot conveyed to L. F. Jackson by deed dated March 11, 1917, recorded in Lee Book 12, 14 at page 513 of the records of the County of Madison County, Mississippi.

Taxes for the year 1947 are to be paid in full and the grantor pay one third and grantee to pay the balance.

Witness my signature this 10th day of May 1947.


Mrs. Georgia M. Jackson

STATE OF MISSISSIPPI.
COUNTY OF MADISON.

Before me, the undersigned authority within and for the County and State, this day personally appeared Mrs. Georgia M. Jackson, a widow, who duly acknowledged that she read, executed and delivered the above deed on the day and year therein written.

Witness my signature and official seal this 10th day of May, 1947.

Ruby Belle Kimmon
Notary Public



STATE OF MISSISSIPPI, County of Madison:

I, A. C. Alsworth, Clerk of the Chancery Court of said County, certify that the within instrument was filed for record in my office this 10 day of May, 1947, at 3 o'clock P. M., and was duly recorded on the 12 day of May, 1947, Book No. 36 on Page 500 in my office.

Witness my hand and seal of office, this the 12 day of May, 1947.

A. C. ALSWORTH, Clerk
By *Abbie F. Summy*, D. C.

For and in consideration of ten dollars (\$10.00) cash in hand paid us the receipt of which is hereby acknowledged, we, MRS. MYRTLE M. RATLIFF AND T. F. RATLIFF hereby convey and warrant unto M. C. WRIGHT AND LORIS W. WRIGHT, the following described land lying and being situated in the county of Madison and State of Mississippi, to-wit:

2.18 acres lying east of highway 51 in the northeast corner of the SW 1/4 of the NE 1/4 of section 22, township 8, range 2 east, particularly described as follows: beginning at the northeast corner of the SW 1/4 of the NE 1/4 of section 22, township 8 north, Range 2 East and run thence west 80 feet, to the east right of way line of highway 51, thence in a southerly direction along the east right of way line of said highway 51, 480 feet, thence east 307 feet, thence north 661 feet to the point of beginning.

Grantors reserve unto themselves all of the oil, gas and other minerals in, on and under the above described land.

Witness our signatures this the 7th day of May, 1947.


Mrs. Myrtle M. Ratliff
T. F. Ratliff

STATE OF MISSISSIPPI
COUNTY OF MADISON

Personally appeared before me the undersigned authority in and or said county and state, the within named MRS. MYRTLE M. RATLIFF AND T. F. RATLIFF, husband and wife, who acknowledged that they each signed and delivered the foregoing instrument of writing on the day and year therein mentioned.

Given under my hand and seal of office this 7th day of May, 1947.

Sara J. Evans
NOTARY PUBLIC



STATE OF MISSISSIPPI, County of Madison:

I, A. C. Alsworth, Clerk of the Chancery Court of said County, certify that the within instrument was filed for record in my office this 7 day of May, 1947, at 9:30 o'clock A.M., and was duly recorded on the 12 day of May, 1947, Book No. 36 on Page 501 in my office.

Witness my hand and seal of office, this the 12 day of May, 1947.

A. C. ALSWORTH, Clerk
By *Asa F. Manning*, D.C.

36 PAGE 502
WARRANTY DEED

STATE OF MISSISSIPPI. }
Madison County

IN CONSIDERATION OF One Hundred and ----- no/100 --Dollars,

Receipt of which is hereby acknowledged,

I hereby convey and warrant to C.T. Maris & Winnie B. Maris husband & wife

the following described land in Madison County, State of Mississippi, to-wit:

A lot described as beginning at the Southwest corner of Block C of the Maris Subdivision as of record in plat book 2 of the records of the Chancery Clerk of Madison County, Mississippi, and run thence east 63 feet ~~to the point of beginning~~ along the South line of Block C to a stake, thence North 150 feet to a stake at the south line of lot 7 of said block C, thence west 63 feet to the east line of Maris Avenue, thence South 150 feet to the point of beginning.

Said plot of ground being 63 feet off the west end of Lots 1 to 6 inclusive, in Block C. of said Subdivision, and conveying the entire interest in the property deeded to me by the said Maris the 25th day of January, 1947.

WITNESS my signature this 6th day of May, A. D. 1947.

Miss Callie Roberts

STATE OF MISSISSIPPI. }
Madison County

A Notary Public

Personally appeared before me, A. C. Alsworth, Clerk of the Chancery Court of Madison County, Mississippi, the within named

Callie Roberts

who acknowledged that *she* signed and delivered the foregoing deed on the day and year herein

mentioned as *her* act and deed.

Gives under my hand and official seal this 6th day of May, 1947.



My Commission Expires June 26, 1950

A. C. Alsworth
Notary Public Chancery Clerk

By _____, D. C.

STATE OF MISSISSIPPI, County of Madison:

I, A. C. Alsworth, Clerk of the Chancery Court of said County, certify that the within instrument was filed for record in my office this 8 day of May, 1947, at 1:45 o'clock P. M., and was duly recorded on the 12 day of May, 1947, Book No. 36 on Page 502 in my office.

Witness my hand and seal of office, this the 12 day of May, 1947.

A. C. ALSWORTH, Clerk

By *Adelle F. Dunning*, D. C.

No Revenue Stamps Rec.

For a valuable consideration, cash in hand paid, the receipt of which is hereby acknowledged, we, C. R. CONNELLY and DeLORISE B. CONNELLY hereby convey and quit claim unto C. R. CONNELLY that certain lot or parcel of land lying and being in the County of Madison and State of Mississippi, to-wit: Lot #11 less 80 feet off the north end of said lot in Cedar Addition to the City of Canton, Mississippi, as shown by plat of record in the Chancery Clerk's office in Madison County, Mississippi. Said lot fronts 75 feet on McMurphy Street and runs back north 158 feet from said street.

Witness our signatures this the 6th day of May, 1947.

Charles R. Connelly
DeLorise B. Connelly

STATE OF MISSISSIPPI |
COUNTY OF MADISON |

Personally appeared before me the undersigned authority in and for said county and state, the within named C. R. CONNELLY AND DELORISE B. CONNELLY, husband and wife, who acknowledged that they each signed and delivered the foregoing instrument of writing on the day and year therein mentioned.

Given under my hand and seal of office this the 6th day of May, 1947.

Sarah Evans
NOTARY PUBLIC

NOTARY COM. EXPIRES:




My Commission Expires June 20, 1949.

STATE OF MISSISSIPPI, County of Madison:

I, A. C. Alsworth, Clerk of the Chancery Court of said County, certify that the within instrument was filed for record in my office this 9 day of May, 1947, at 10:40 o'clock A.M. and was duly recorded on the 12 day of May, 1947, Book No. 36 on Page 503 in my office.



Witness my hand and seal of office, this the 12 day of May, 1947.

A. C. ALSWORTH, Clerk
By Addie F. Durning, D.C.



WARRANTY DEED

For and in consideration of the sum of Ten Dollars (\$10.00) cash in hand to us this day paid, together with other good and valuable considerations, the receipt of all of which is hereby acknowledged, we, the undersigned W. C. Browning and wife, Mrs. M. L. Browning, do hereby convey and warrant unto C. W. Forrester all that certain land, together with all improvements thereon, lying and being situated in the county of Madison, State of Mississippi, and particularly described as follows:


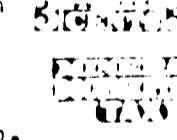



A certain tract of land situated partly in the East Half of East Half of Section 28 and partly in the West Half of West Half of Section 27 described as beginning at a point 14.65 chains North and .13 chains West of the Southeast corner of said Section 28, said point being on the West right of way line of U. S. Highway #51, and run thence North 62 degrees West 16 chains to Old Highway #51, thence North 22 degrees 45 minutes East along said old Highway 39.75 chains to the line dividing the North half from the South half of Northwest quarter of said Section 27, thence East 17.16 chains to the West right of way line of U. S. Highway #51, thence South 23 degrees 30 minutes West along said line 17.15 chains, thence West at right angles with said right of way 1.13 chains, thence South 23 degrees 30 minutes West 31.20 chains to the point of beginning, all in Township 8, Range 2 East, less and except right of way of the gravel public road which leads from the Gluckstadt Depot to U. S. Highway #51.

All the land occupied by that part of an old abandoned public road, known as Old Highway 51, which lies south of the present public road, running east and west, from Highway 51 to Gluckstadt Depot, and west of a tract of land belonging to W. C. and M. L. Browning and particularly described in their deed of record in the office of the Chancery Clerk in Deed Book 10, page 463, intending to convey that part of said old road which lies between the land conveyed in the above deed description and the right of way of the I. C. Railroad and south of the gravel road leading from Highway 51 to Gluckstadt, containing 1.6 acres more or less, all in the East 1/2 Sec. 28, Township 8, Range 2 East, Madison County, Mississippi. Containing in all 71.5 acres, more or less.

The land first above described is the same land which the grantors herein acquired by warranty deed dated December 15, 1936, from the Federal Land Bank of New Orleans, which deed is recorded in the Chancery Clerk's office of Madison County, Mississippi, in Deed Book No. 10 at Page 463, reference to which deed is hereby made for all purposes.

The tract of land last above described is the same land which the grantors herein acquired from Madison County, Mississippi, by deed dated the 17th day of August, 1939, and duly recorded in the Chancery Clerk's office of Madison County, Mississippi, in Book No. 12 at Page 414, reference to which said deed is hereby likewise made for all purposes.



Regardless of any provision herein contained, it is understood that the grantors herein reserve unto themselves, their heirs or assigns, an undivided one-fourth interest in and to all minerals of every kind and character lying in, on or under any or all of the lands above described, and the said undivided one-fourth interest in said minerals is hereby expressly excepted from this conveyance and is specifically reserved unto the said grantors or their assigns; and said grantors do also except from this conveyance an undivided one-half interest in all minerals under said first above described tract of land, which one-half interest was reserved by the Federal Land Bank in their deed mentioned heretofore.

This conveyance is further subject to a lien for the unpaid purchase price for this conveyance, which is represented by a promissory note of even date herewith executed by the grantees hereinabove names, payable to the order of the grantors herein according to its tenor, and secured by a deed of trust from the grantees to the grantors, executed simultaneously herewith and covering the identical lands herein conveyed.

The advalorem taxes for the year 1947 are to be paid by the grantors herein.

IN TESTIMONY WHEREOF, witness our signatures on this, the 8th day of May, 1947.

W. C. Browning

Mrs M. L. Browning

STATE OF MISSISSIPPI

COUNTY OF MADISON

Personally came and appeared before me, the undersigned authority in and for the jurisdiction aforesaid, the within named W. C. Browning and wife, Mrs. M. L. Browning, each of whom separately acknowledged that they signed, executed and delivered the above and foregoing warranty deed on the day and year therein mentioned.

Given under my hand and official seal of office, on this, the 8th day of May, 1947.

My Commission Expires

Abbie M. Goler
Notary Public

- 2 -

STATE OF MISSISSIPPI, County of Madison:

I, A. C. Alsworth, Clerk of the Chancery Court of said County, certify that the within instrument was filed for record in my office this 9 day of May, 1947, at 8 o'clock A. M., and was duly recorded on the 12 day of May, 1947 Book No. 36 on Page 504 in my office.

Witness my hand and seal of office, this the 12 day of May, 1947.

A. C. ALSWORTH, Clerk

By Abbie F. Dunning, D. C.

BOOK 36 PAGE 508
WARRANTY DEED

STATE OF MISSISSIPPI. }
Madison County }


IN CONSIDERATION OF Two Hundred Fifty and no/100 Dollars,
Receipt of which is hereby acknowledged

I hereby convey and warrant to Willie M. Brown and Lillie Brown, husband and wife
the following described land in Madison County, State of Mississippi, to-wit:

A lot in the NW 1/4, NE 1/4 Sec. 20 T-9-R-3-E, and more fully described as ;
Taking the Northwest Corner of Block D of Maris Subdivision as a
starting point and run thence 210 feet to the point of beginning,
Run thence East 157 1/2 feet to a stake, thence north 60 feet to a stake,
thence West 157 1/2 feet to a point directly North of the point of be-
ginning, thence South 60 feet to the point of beginning.

The Maris Subdivision is of record in Plat Book 2 of the records
of the Chancery Clerk of said Madison County.

The said Brown is to assume the tax for 1947.



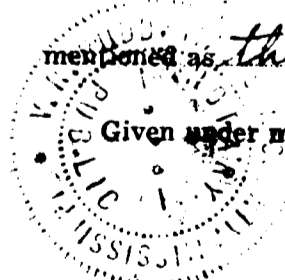
WITNESS my signature this 7th day of February, A. D. 1947.
W. M. Brown
Winnie B. Maris

STATE OF MISSISSIPPI. }
Madison County }

W. R. Ridd a Notary Public

Personally appeared before me, A. C. Alsworth, Clerk of the Chancery Court of Madison County, Missis-
sippi, the within named C. T. Maris and Winnie B. Maris

who acknowledged that they signed and delivered the foregoing deed on the day and year herein
mentioned as their act and deed.



Given under my hand and official seal this 7th day of February, 1947.

W. R. Ridd
Notary Public Chancery Clerk

My Commission Expires June 26, 1950

By _____, D. C.

STATE OF MISSISSIPPI, County of Madison:

I, A. C. Alsworth, Clerk of the Chancery Court of said County, certify that the within instrument was filed
for record in my office this 10 day of May, 1947, at 8:15 o'clock a M.,
and was duly recorded on the 12 day of May, 1947, Book No. 36 on Page 508
in my office.

Witness my hand and seal of office, this the 12 day of May, 1947.

A. C. ALSWORTH, Clerk
By Abner T. Deering, D. C.

THIS INDENTURE, made this 23 day of April, 1947, by and between the City of

Canton, Mississippi, Party of the First Part, and Mrs. J. J. Davis, Party of the Second Part, witnesseth:

WHEREAS, by a certain deed executed by Mike Wohner and Katie Wohner Smith dated February 14, 1945, and recorded in the Chancery Clerk's office of Madison County, Mississippi, in Book No. 29, Page 475, the said Wohner and Smith did convey to said City a certain lot or parcel of land, which is fully described in said deed; AND WHEREAS, it is the intention of said City to use said land as a CEMETERY for the burial of the dead, and so sell and convey said land in small lots, for the purpose aforesaid; AND WHEREAS a survey and subdivision of said land has been duly made, and certified by the surveyor of said City; AND WHEREAS, the Mayor and Board of Aldermen of said City have by order as shown on Page 189 of Minute Book 12 of said City, authorized the Clerk of said City to execute deeds of conveyance for the unsold lots, to parties desiring same, at prices fixed in said Ordinance, for and in behalf of said City.

NOW, THEREFORE, in consideration of the premises hereinbefore recited, and of the sum of \$ 50.00 cash in hand paid to the said party of the first part by the said party of the second part, the said party of the first part by and through its Clerk, does hereby convey and warrant unto the said party of the second part, forever:

Lot No. A in Block 22, according to the survey, subdivision and plat of said land hereinbefore referred to and known as the 1946 Addition to the Canton Cemetery.


The Party of the First Part has established the grade and elevation of the lots and will maintain the same. The Party of the Second Part will not be permitted to erect any monuments or copings which extend above the established elevation, but can construct markers or slabs to the grade.

The Party of the Second Part will not be permitted to plant shrubbery in said Cemetery except by written permission from the Board of Aldermen. The reason for the above regulation is to make for better and less expensive maintenance of the Cemetery.

The Party of the Second Part by the acceptance of this deed, agrees to the above. In testimony whereof, the said Party of the First Part hath hereto set its hand and affixed its seal, the day and year first herein written.

CITY OF CANTON, MISSISSIPPI,

By Bertha McStay, City Clerk.



Personally appeared before me, the undersigned officer, who is duly qualified and empowered to take and certify acknowledgements of Deeds in said County and State, the within named Bertha McStay Clerk of the City of Canton, Mississippi, who acknowledged that she signed and impressed the City's Seal thereon and delivered the foregoing deed on the day and year therein mentioned as the act and deed of said City.

Given under my hand and official seal this the 23 day of April, 1947.

Walter W. Smith
Notary Public

(Seal)



My Commission expires: My Commission expires January 31, 1948
My Commission expires January 31, 1948

STATE OF MISSISSIPPI, County of Madison:

I, A. C. Alsworth, Clerk of the Chancery Court of said County, certify that the within instrument was filed for record in my office this 10 day of May, 1947, at 10:25 o'clock a. M., and was duly recorded on the 12 day of May, 1947, Book No. 36 on Page 509 in my office.

Witness my hand and seal of office, this the 12 day of May, 1947.


A. C. ALSWORTH, Clerk
By Walter W. Smith, D. C.

WARRANTY DEED

IN CONSIDERATION of the sum of Two Hundred Dollars (\$200.00) Dollars cash in hand paid me, the receipt of which is hereby acknowledged, I, Robert L. Sutherland do hereby convey and warrant to Minerva Sutherland forever the following described land lying being and situated in Madison County, Mississippi, to-wit:

FIRST TRACT: 20 acres more or less being all the $W\frac{1}{2}$ $NW\frac{1}{4}$ $NE\frac{1}{4}$, Section 25, Township 11, Range 3 East.

SECOND TRACT: The south 21 acres of the east 30 acres of the $SW\frac{1}{4}$ of the $SE\frac{1}{4}$ of Section 24, and 8 acres in the southwest corner of the $SE\frac{1}{4}$ of the $SE\frac{1}{4}$ of Section 24, Township 11, Range 3 East, said second tract being bounded on the north by W. W. Watts land, on the northeast by the W. W. Watts land, on the south by the Isidore Harrison lands, and the first tract above described, and on the west by the J. O. Watts lands and containing 49 acres in all, more or less



It is the intention of the grantor herein and I, Robert L. Sutherland do hereby convey and warrant unto Minerva Sutherland all of the land inherited by me from my father and mother, William Sutherland and Lucinda Sutherland


Witness my signature this the 5th day of May, 1947.

Robert L. Sutherland
Robert L. Sutherland

STATE OF CALIFORNIA
LOS ANGELES COUNTY

Personally appeared before me, the undersigned authority in and for said County and State the within named, Robert L. Sutherland, a single man, who acknowledged that he signed and delivered the foregoing deed on the day and year therein mentioned as his act and deed.

Given under my hand and official seal this 5th day of May, 1947.



John F. Hughes, Jr.
Notary Public

JOHN F. HUGHES, JR.

Notary Public

My Commission Expires Mar. 8, 1951

My commission expires _____

STATE OF MISSISSIPPI, County of Madison:

I, A. C. Alsworth, Clerk of the Chancery Court of said County, certify that the within instrument was filed for record in my office this 10 day of May, 1947, at 10:30 o'clock A. M., and was duly recorded on the 12 day of May, 1947, Book No. 36 on Page 510 in my office.

Witness my hand and seal of office, this the 12 day of May, 1947.

A. C. ALSWORTH, Clerk.

By *Asse F. Dunning*, D. C.

STATE OF MISSISSIPPI |
MADISON COUNTY |

For and in consideration of the sum of One Dollar, and other good and valuable considerations, we hereby convey and quit-claim to Bessie Johnson Thomas the following described lands situated in Madison County, Mississippi, to-wit:

The E $\frac{1}{2}$ E $\frac{1}{2}$ NE $\frac{1}{4}$ of Section 16, Township 9 North, Range 4 East, being the same land conveyed to the undersigned Bush Johnson by deed of record in Book 10, page 330, of the Records of Madison County, Mississippi.

The above land constitutes the homestead of the said Bush Johnson and Jessie Coleman Johnson, husband and wife.

WITNESS our signatures, this, the 30 day of April, 1947.

Bush Johnson
Bush Johnson

Jessie Coleman Johnson

WITNESSES:

E. J. Joyner
Mr Tom Davis

STATE OF MISSISSIPPI |
MADISON COUNTY | SS:

PERSONALLY appeared before me, the undersigned authority in and for the above County and State, the within named

E. J. Joyner

one of the subscribing witnesses to the within and foregoing instrument who being first duly sworn, deposes and saith that he saw the within named Bush Johnson and ~~Jessie Coleman Johnson~~, whose names are subscribed thereto, sign and deliver the same to the said Bessie Johnson Thomas, that he, this affiant, subscribed his name as a witness thereto, in the presence of the said Bush Johnson and ~~Jessie Coleman Johnson~~, and that he saw the other subscribing witness sign the same in the presence of the said Bush Johnson and ~~Jessie Coleman Johnson~~, and that the witnesses signed in the presence of each other, on the day and year therein named.

E. J. Joyner



SWORN TO AND SUBSCRIBED BEFORE ME,
THIS, the 12 day of ~~April~~, May, 1947.
A. C. Alsworth
Chancery Clerk

STATE OF MISSISSIPPI, County of Madison:

I, A. C. Alsworth, Clerk of the Chancery Court of said County, certify that the within instrument was filed for record in my office this 12 day of May, 1947, at 8:30 o'clock A.M., and was duly recorded on the 12 day of May, 1947, Book No. 36 on Pages 511 in my office.

Witness my hand and seal of office, this the 12 day of May, 1947.

A. C. ALSWORTH, Clerk

By Assie Talley, D. C.

For a valuable consideration not necessary here to mention, cash in hand paid to me by the grantee herein, the receipt of which is hereby acknowledged, I, the undersigned, do hereby convey and quit-claim unto James E. Henry the following described real estate lying, being, and situated in Madison County, Mississippi, to-wit:

NE $\frac{1}{4}$ of SW $\frac{1}{4}$ and W $\frac{1}{2}$ of SE $\frac{1}{4}$ Section 29, Township 11 North, Range 3 East.

The above property constitutes no part of my homestead.

Witness my signature this 1st day of May, 1947.

✓ EARLENE BROWN
Earlene Brown

STATE OF ILLINOIS
COUNTY OF COOK

Personally appeared before me, a Notary Public in and for the aforesaid jurisdiction, the within named Earlene Brown who acknowledged that she signed and delivered the foregoing instrument on the day and year therein mentioned as her act and deed.

Given under my hand and official seal this 9th day of May 1947.

(SEAL)

✓ Morris H Kaplan
Notary Public

My Commission expires: Aug 8, 1950

STATE OF MISSISSIPPI, County of Madison:

I, A. C. Alsworth, Clerk of the Chancery Court of said County, certify that the within instrument was filed for record in my office this 14 day of May, 1947, at 8:45 o'clock 9 M., and was duly recorded on the 15 day of May, 1947, Book No. 36 on Page 512 in my office.

Witness my hand and seal of office, this the 15 day of May, 1947.

A. C. ALSWORTH, Clerk
By Asaie F. Manning, D. C.

QUITCLAIM DEED

For a valuable consideration not necessary here to mention, cash in hand paid to me by the grantee herein, the receipt of which is hereby acknowledged, I, the undersigned, do hereby convey and quitclaim unto James E. Henry the following described real estate lying, being, and situated in Madison County, Mississippi, to-wit:

NE 1/4 of SW 1/4 and W 1/2 of SE 1/4 Section 29, Township 11 North, Range 3 East.
The above property constitutes no part of my homestead.
Witness my signature this 1st day of May, 1947.

Catherine Henry Grissom
Catherine Henry Grissom

STATE OF MISSOURI
CITY OF ST. LOUIS

Personally appeared before me, a Notary Public in and for the aforesaid jurisdiction, the within named CATHERINE HENRY GRISSOM who acknowledged that she signed and delivered the foregoing instrument on the day and year therein mentioned as her act and deed.

Given under my hand and official seal this 5th day of May, 1947.



Iretta Glasby
Notary Public.

My commission expires _____ My commission expires May 1, 1948.

STATE OF MISSISSIPPI, County of Madison:

A. C. Alworth, Clerk of the Chancery Court of said County, certify that the within instrument was filed for record in my office this 14 day of May, 1947, at 8:45 o'clock A.M., and was duly recorded on the 15 day of May, 1947, Book No. 36 on Pages 513

Witness my hand and seal of office, this the 15 day of May, 1947

A. C. ALWORTH, Clerk
By *Asa F. Sumner*, D. C.

36 PAGE 514
QUIT CLAIM DEED

STATE OF MISSISSIPPI, }
MADISON COUNTY

IN CONSIDERATION OF the sum of Ten Dollars,
I hereby convey and quit claim to Fulton Cannon my entire interest in and to
the land in said County and State described as:
SW $\frac{1}{4}$ of NW $\frac{1}{4}$ Section 29 Township 12 Range 4 East
W $\frac{1}{2}$ of NE $\frac{1}{4}$ of SE $\frac{1}{4}$ less 3 acres, ^{and} NW $\frac{1}{4}$ of SE $\frac{1}{4}$ and NE $\frac{1}{4}$ of SW $\frac{1}{4}$ and
20 acres of of North end of W $\frac{1}{2}$ of SW $\frac{1}{4}$, and 1 acre off of north end
of SW $\frac{1}{4}$ of SE $\frac{1}{4}$ Sec 30 Township 12 Range 4 east, This being my entire
interest in and to the above whether correctly described or not,
also my entire interest in and to all of the personal property now
owned by Fulton Cannon

By the foregoing it is intended to describe and convey, and I do hereby
convey my entire interest in and to all of the real and personal property
described above whether the same be correctly described or not

WITNESS my signature this _____ day of _____ A. D. 1937
Willie Mae Cannon

STATE OF MISSISSIPPI,
Madison County

Personally appeared before me, *Mrs. A. A. Whitehead* Notary Public, ~~Madison County, Missis-~~
sippi, the within named *Willie Mae Cannon*

who acknowledged that *she* signed and delivered the foregoing deed on the day and year therein
mentioned as his act and deed.

Given under my hand and official seal this *8th* day of *May*, 1947

Mrs. A. A. Whitehead
Chancery Clerk
Notary Public

12-2-50

STATE OF MISSISSIPPI, County of Madison:

I, A. C. Alsworth, Clerk of the Chancery Court of said County, certify that the within instrument was filed
for record in my office this *14* day of *May*, 1947, at *4* o'clock *P*. M.,
and was duly recorded on the *15* day of *May*, 1947, Book No. *36* on Page *514*
in my office.

Witness my hand and seal of office, this the *15* day of *May*, 1947.

A. C. ALSWORTH, Clerk
By *Assie F. Hummer*, D. C.


2132298
"B" 443

UNITED STATES
DEPARTMENT OF THE INTERIOR
WASHINGTON 25, D. C.
MAY 12 1947

I HEREBY CERTIFY that the annexed photostatic extract copy from the record of Columbus Swamp Patent No. 1, so far as it relates to the land herein shown, is a

true and literal exemplification of the record on file in this office in my custody.

IN TESTIMONY WHEREOF, I have hereunto subscribed



my name and caused the seal of this office to be affixed, at the city of Washington, on the day and year above written.

Jas. F. Homer
Acting Chief, Patents Division.

123282

110

The United States of America,

Whereas by the Act of Congress approved September 28th 1850 entitled "An Act to enable the State of Arkansas and other States to reclaim the Swamp Lands within their limits..."

XXXX the North East quarter the West half of the North West quarter, XXXX
of Section thirteen; XXXX all in township nine north of range
five east.

XXXXXX

120

[The main body of the document is almost entirely obscured by a dense, dark, vertical scribble or heavy ink bleed-through, rendering the text illegible.]

STATE OF MISSISSIPPI, County of Madison:

I, A. C. Alsworth, Clerk of the Chancery Court of said County, certify that the within instrument was filed for record in my office, this 15 day of May, 1947, at 9:30 o'clock am., and was duly recorded on the 15 day of May, 1947, Book No. 36 on Page 515 in my office.

Witness my hand and seal of office, this the 15 day of May, 1947.

A. C. ALSWORTH, Clerk

By Assie F. Dunning, D. C.

2132298
"B" A B

UNITED STATES
DEPARTMENT OF THE INTERIOR
BUREAU OF LAND MANAGEMENT
WASHINGTON 25, D. C.


MAY 12 1947

I HEREBY CERTIFY that the annexed photostatic extract copy from the record of Jackson Swamp Patent No. 1, so far as it relates to the land herein shown, is a _____

true and literal exemplification of the record on file in this office in my custody.

IN TESTIMONY WHEREOF, I have hereunto subscribed

my name and caused the seal of this office to be affixed, at the city of Washington, on the day and year above written.



Gas. F. Homer
Acting Chief, Patents Division.

123202

56

The United States, American
to all to whom this patent shall come, saying
Whereas
Swamp Land
Swamp and Overflowed Land
State of Mississippi
and Mississippi
and Overflowed Land
State
Mississippi to me

XXXXXX and the north west quarter of the north-east quarter of section thirty-one; XXXX all in Township Nine North, of Range five east,

XXXXXX

[Faint, mostly illegible handwritten text, possibly a deed or contract]

New Morgan Knew the United States of America, in and
De Witt and State of Mississippi, in simple
to have and to hold, in and to hold with all the right
of Mississippi, in simple and to hold

70

[Faint, mostly illegible handwritten text, possibly a deed or contract]

In testimony whereof Franklin Pierce
of the United States of America

U

STATE OF MISSISSIPPI, County of Madison:

I, A. C. Alsworth, Clerk of the Chancery Court of said County, certify that the within instrument was filed for record in my office this 15 day of May, 1947, at 9:30 o'clock A.M., and was duly recorded on the 15 day of May, 1947, Book No. 36 on Page 517 in my office.

Witness my hand and seal of office, this the 15 day of May, 1947.

A. C. ALSWORTH, Clerk

By Wesley F. Drumming, D. C.

