

360
363
364
367
368

STATE OF MISSISSIPPI
MADISON COUNTY.....

QUIT CLAIM MINERAL DEED

In consideration of the sum of Ten and No/100 (\$10.00) Dollars, cash in hand paid, the receipt of which is hereby acknowledged, I, J. D. Wise, hereby grant, bargain, sell, transfer, assign, set over, convey, deliver and quit claim unto





- 1. R. B. Zeller An undivided 1/10 interest;
- 2. R. V. Wise An undivided 9/20 interest;
- 3. Retaining unto
 J. D. Wise An undivided 9/10 interest;

Being in the aggregate all of my (J. D. Wise) right, title and interest in and to each and all of the following mineral estates in Madison County, State of Mississippi, particularly described as follows, to-wit:

(A) That certain mineral estate conveyed to J. D. Wise by Harry E. Newman by instrument dated October 10, 1947, recorded in Book 3, Page 328 of the deed records of Madison County, Mississippi, covering an undivided 7/12th interest in and to all of the oil, gas and other minerals of every kind and character, for a term of fifty years from October 4, 1947, and as long thereafter as oil, gas or other minerals shall be produced therefrom, in and to those certain lands situated in Madison County, Mississippi, described as follows:

IN TOWNSHIP 10 NORTH, RANGE 3 EAST:

- IN SECTION 2: Ten acres off the South end of the E₂ of SE₄; and
- IN SECTION 11: The South 3/4ths of the SE₄ of NE₄ and All that part of the SE₄ lying West of the N. O. Jackson & G. M. R. R. and, The E₂ of SW₄; and
- IN SECTION 12: The W₂ of NW₄ of NW₄; and 26 acres in the SW₄ of NW₄ lying West of said R. R. being all of said subdivision West of said R. R.; and,
- IN SECTION 14: Three acres in the NW corner of the NE₄, being all that part of said NE₄ lying West of said R. R.; and, 15 acres in the NE corner of the NW₄



lying north of a plank fence that formerly existed.

Said lands above described containing 300 acres, more or less.

(B) That certain mineral estate conveyed to J. B. Wise by Harry H. Newton by instrument dated October 11, 1947, recorded in Book 38, Page 107 of the deed records of Madison County, Mississippi, covering an undivided 10/120 interest in and to all of the oil, gas and other minerals of every kind and character, in and to those certain lands situated in Madison County, Mississippi, described as follows:

IN SECTION 11 NORTH, RANGE 3 EAST:

IN SECTION 27: SE., less 32 acres off the north end.

(C) That certain mineral estate conveyed to J. B. Wise by W. S. Poterline by instrument dated October 30, 1947, recorded in Book 31, Page 354 of the deed records of Madison County, Mississippi, covering an undivided 1/60 interest in and to all of the oil, gas and other minerals of every kind and character, in and to those certain lands situated in Madison County, Mississippi, described as follows:

IN SECTION 11 NORTH, RANGE 3 EAST:

IN SECTION 26: W₂ of SW, less 1 1/2 acres off of the east side thereof, and the SW₄ of NE and NW of SW;

IN SECTION 27: 32 acres off of the north end of the SW₄ of the NE, less 3 acres in the NE corner thereof, and all that part of the SW₄ of SW which lies south of the Camden and La's Mill Road, containing 7 acres, more or less.

IN SECTION 22: The SW₄ of SW, less 1 acre in the SW corner thereof;

Said entire tract above described containing in all 377.5 acres, more or less.

(D) That certain mineral estate conveyed to J. B. Wise by W. S. Poterline by instrument dated October 30, 1947, recorded in Book 31, Page 342 of the deed records of Madison County, Mississippi, covering an undivided 7/128 interest in and to all of the oil, gas and other minerals of every kind and character, in and to those certain lands situated in Madison County, Mississippi, described as follows:

IN TOWNSHIP 11 NORTH, RANGE 3 EAST:

IN SECTION 20: The SE $\frac{1}{4}$ of NE $\frac{1}{4}$; and
IN SECTION 21: The S $\frac{1}{2}$ of NW $\frac{1}{4}$ and NE $\frac{1}{4}$ of NW $\frac{1}{4}$

Said above described lands contain 160 acres,
more or less.

(E) That certain mineral estate conveyed to
J. D. Wise by W. J. Notestine by instrument
dated October 30, 1947, recorded in Book 38,
Page 370 of the deed records of Madison County,
Mississippi, covering an undivided 7/128 interest
in and to all of the oil, gas and other minerals
of every kind and character, in and to those
certain lands situated in Madison County, Miss-
issippi, described as follows:

IN TOWNSHIP 11 NORTH, RANGE 3 EAST:

IN SECTION 34: The E $\frac{1}{2}$, less 28 acres off the north
end of the E $\frac{1}{2}$ of NE $\frac{1}{4}$; and, the E $\frac{1}{2}$
of SW $\frac{1}{4}$; and

IN SECTION 35: The NW $\frac{1}{4}$ of the NE $\frac{1}{4}$; and the SE $\frac{1}{4}$;
and the W $\frac{1}{2}$, less 50 acres off the
north end thereof; and

IN SECTION 36: The SW $\frac{1}{4}$; and

IN TOWNSHIP 10 NORTH, RANGE 3 EAST:

IN SECTION 1: The NW $\frac{1}{4}$; and

IN SECTION 2: The NE $\frac{1}{4}$ of NW $\frac{1}{4}$ and all that part of
the W $\frac{1}{2}$ of NW $\frac{1}{4}$ lying West of Doak's
Creek; and

IN SECTION 3: The E $\frac{1}{2}$ of NE $\frac{1}{4}$

All of the above described lands containing 12.9
acres, more or less.

To have and to hold the said undivided interest
in all of the said oil, gas and other minerals in, on and
under said land, together with all and singular the rights
and appurtenances thereto in any wise belonging with the
right of ingress and egress, and possession at all times
for the purpose of mining, drilling and operating for said
minerals and the maintenance of facilities and means
necessary or convenient for producing, treating and trans-
porting such minerals and for housing and boarding employees,
unto said grantees, their heirs, successors and assigns,
forever.

This conveyance is made subject to any valid and subsisting oil, gas or other mineral lease or leases on said land, at date acquired by said J. D. Wise, or that have been executed by said J. D. Wise; and, for the same consideration hereinabove mentioned, grantor has sold, transferred, assigned and conveyed and by these presents does sell, transfer, assign and convey unto grantees, their heirs, successors and assigns, the same undivided interests (as the undivided interests hereinabove conveyed in the oil, gas and other minerals in said land) in all the rights, rentals, royalties and other benefits accruing or to accrue under said lease or leases from the above described land; to have and to hold unto grantees, their heirs, successors and assigns.

Reference is now and hereby expressly made to every recorded instrument herein referred to and the recording reference thereto as part hereof, the same as if copied herein in words and figures, all such being recorded in the Chancery Clerk's office of Madison County, Mississippi, and after the execution of this instrument, H. B. Teller will own an undivided 1/10th of the interest conveyed to J. D. Wise in each of said instruments, and H. V. Wise of the and J. D. Wise will each own an undivided 2/20ths/interest as originally conveyed to said J. D. Wise in each of the above referred to instruments, being in the aggregate all of the undivided interest originally acquired by said J. D. Wise through each and all of said instruments.

WITNESS my signature, this the 15 day of April, 1950.


J. D. Wise

STATE OF MISSISSIPPI
OSCEOLA COUNTY.....

Personally appeared before me the undersigned authority in and for said County and State, the within named J. D. Wise who acknowledged that he signed, executed and delivered the above and foregoing instrument on the day and year therein mentioned for the purposes therein stated.

Given under my hand and seal this the 15 day of April, 1950.

E. S. W. Wise
Notary Public

My commission expires:

My Commission Expires May 11, 1950

Division of Interest--No Revenue Stamps Required.

Mineral Documentary Stamps Due:

R. B. Zeller	11.16 acres	
R. V. Wise	<u>50.21</u> acres	
	61.37 acres @ 8¢ per acre	\$4.91

STATE OF MISSISSIPPI, County of Madison:

I, A. C. Alsworth, Clerk of the Chancery Court of said County, certify that the within instrument was filed for record in my office this 25 day of April, 1950, at 8 o'clock A. M., and was duly recorded on the 27 day of April, 1950, Book No. 46 on Page 498 in my office.

Witness my hand and seal of office, this the 27 day of April, 1950

A. C. ALSWORTH, Clerk
By Adair Fulmer, D. C.

In consideration of Seventy Five Hundred Dollars (\$7500.00) cash in hand paid to us by the grantees herein, the receipt of which is hereby acknowledged, we, FRANCIS T. WARD and ROY F. WARD, wife and husband, do hereby convey and warrant unto JOHN T. MONK and JULIA MONK, his wife, as an estate by the entirety, with the right of survivorship, and not as tenants in common, the following described real estate situated in the County of Madison, State of Mississippi, to-wit:

All of the South Half of the Northwest Quarter, the Southwest Quarter of the Northeast Quarter, the Northeast Quarter of the Southwest Quarter, the Northwest Quarter of the Southeast Quarter and 5.2 acres, more or less, being more particularly described as beginning at a point that is 4.60 chains south of the northeast corner of the Southwest Quarter of the Northeast Quarter and from said point of beginning run thence East for 5.77 chains, thence South for 9.0 chains, thence West for 5.77 chains, thence North for 9.0 chains to the point of beginning, containing 5.2 acres, more or less, in the Southeast Quarter of the Northeast Quarter, and containing 205.20 acres, more or less, in the aggregate; all being in Section 32, Township 9 North, Range 4 East, Madison County, Mississippi.

Subject to:

1 - Reservation of an undivided one-fourth (1/4) interest in all oil, gas and minerals in and under SE $\frac{1}{4}$ NE $\frac{1}{4}$, NE $\frac{1}{4}$ SE $\frac{1}{4}$, S $\frac{1}{2}$ NE $\frac{1}{4}$ and NE $\frac{1}{4}$ SW $\frac{1}{4}$ of Section 32, described above, in that conveyance by Mrs. W. H. Thompson, Mrs. Frances T. Warren and Mrs. Mary T. Reese to Mrs. Frances T. Ward, dated November 29, 1941, filed December 13, 1941, and recorded in Land Record Book 21 at page 273 of the records in the office of the Chancery Clerk of Madison County, Mississippi, and by instrument dated December _____, 1942, filed January 7, 1943, recorded in Land Record Book 24 at page 255 of the aforesaid records; and

2 - Reservation of an undivided one-half (1/2) interest in all oil, gas and minerals in and under the 5-acre tract, described above, by the grantor in that deed executed by Kate R. Prichard to Mrs. Roy F. Ward, dated November 3, 1945, filed November 7, 1945, and recorded in Land Record Book 31 at page 234 of the aforesaid records.

3 - Reservation by Frances T. Ward, one of the grantors herein, of an undivided one-fourth interest in all oil, gas and minerals in and under SE $\frac{1}{4}$ of NE $\frac{1}{4}$ and NE $\frac{1}{4}$ of SE $\frac{1}{4}$ and S $\frac{1}{2}$ of NE $\frac{1}{4}$ and NE $\frac{1}{4}$ of SW $\frac{1}{4}$ of Section 32, described above, together with the right of ingress and egress for the purpose of exploring, producing, and removing the same.

4 - Ad Valorem taxes for the year 1950, which grantees assume and agree to pay by the acceptance of this deed.

Witness our signatures this 25th day of April, 1950.

Frances T. Ward
Frances T. Ward


Roy F. Ward
Roy F. Ward

STATE OF MISSISSIPPI

MADISON COUNTY

Personally appeared before me, the undersigned authority in and for said County and State, the within named Frances T. Ward and Roy F. Ward, wife and husband, who acknowledged that they signed and delivered the foregoing instrument on the day and year therein mentioned as their act and deed.

Given under my hand and official seal this the 25 day of April



Orlando Powell
Notary Public

My commission expires: 9/1/53



STATE OF MISSISSIPPI, County of Madison:

I, A. C. Alsworth, Clerk of the Chancery Court of said County, certify that the within instrument was filed for record in my office this 25 day of April, 1950, at 11:30 o'clock A. M., and was duly recorded on the 27 day of April, 1950, Book No. 46 on Page 503 in my office.

Witness my hand and seal of office, this the 27 day of April, 1950

A. C. ALSWORTH, Clerk

By *Asie Fullen*, D. C.

BOOK 46 PAGE 505

MADISON COUNTY, MISSISSIPPI

Monday LINE. WA 1448 FCA BA-OC1618

RIGHT OF WAY INSTRUMENT

In consideration of One Dollar (\$1.00) cash, and other valuable considerations, receipt of all of which is hereby acknowledged, I/we do hereby grant, convey and warrant unto MISSISSIPPI POWER & LIGHT COMPANY, its successors and assigns, the right to construct, maintain and operate an electric circuit, across, over and on that certain land in the county of Madison, Mississippi, described as follows, to-wit:

W 1/2 NE 1/4 Lots 5 & 6 Bikes + ... 4

together with the right to cut and trim trees or shrubbery to the extent necessary to keep them clear of said electric circuit. The location of poles will be such as to least interfere with farm operations, and Grantee shall not enclose said right of way. Should Grantee, or its successors, remove said circuit from said land and abandon said right of way, the rights herein created in Grantee shall terminate.

WITNESS my/our signature, this the 27 day of April, 1950

[Handwritten signatures]

STATE OF MISSISSIPPI COUNTY OF HOLMES

Personally appeared before me, the undersigned Notary Public, in and for said County and State, Charles Kealhofer, one of the subscribing witnesses to the foregoing instrument, who being duly sworn, deposed and said that he saw within named Earnest L. Williams and some others whose names are subscribed thereto, sign and deliver the same to the said Mississippi Power & Light Company; that he, this affiant, subscribed his name as a witness thereto in the presence of the said Earnest L. Williams and C. A. Myers and

SWORN TO AND SUBSCRIBED BEFORE ME, this the 22 day of March, 1950.



[Handwritten signature of Notary Public] (Notary Public) Com. exp. 3-3-51

STATE OF MISSISSIPPI, County of Madison:

I, A. C. Alsworth, Clerk of the Chancery Court of said County, certify that the within instrument was filed for record in my office this 25 day of April, 1950, at 8 o'clock P.M., and was duly recorded on the 27 day of April, 1950, Book No. 46 on Page 505

Witness my hand and seal of office, this the 27 day of April, 1950

A. G. ALSWORTH, Clerk By [Handwritten signature], D. C.

Madison COUNTY, MISSISSIPPI
LINE. WA 1448 FCA
BA-CC1618

RIGHT OF WAY INSTRUMENT

In consideration of One Dollar (\$1.00) cash, and other valuable considerations, receipt of all of which is hereby acknowledged, I/we do hereby grant, convey and warrant unto MISSISSIPPI POWER & LIGHT COMPANY, its successors and assigns, the right to construct, maintain and operate an electric circuit, across, over and on that certain land in the county of Madison, Mississippi, described as follows, to-wit:

Lot 5 Block 2 & Lots 7 & 8 BK 3 IN WAY # 2 A
IN WAY IN NW 1/4 EAST OF RAILROAD

together with the right to cut and trim trees or shrubbery to the extent necessary to keep them clear of said electric circuit. The location of poles will be such as to least interfere with farm operations, and Grantee shall not enclose said right of way.

Should Grantee, or its successors, remove said circuit from said land and abandon said right of way, the rights herein created in Grantee shall terminate.

WITNESS my/our signature, this the 22 day of March, 1950.
W. D. Avery
C. A. Myers

STATE OF MISSISSIPPI
COUNTY OF HOLMES

Personally appeared before me, the undersigned Notary Public, in and for said County and State, Charles Keelhofer, one of the subscribing witnesses to the foregoing instrument, who being duly sworn, deposed and said that he saw within named W. D. Avery and None others whose names are subscribed thereto, sign and deliver the same to the said Mississippi Power & Light Company; that he, this affiant, subscribed his name as a witness thereto in the presence of the said W. D. Avery and C. A. Myers and

SWORN TO AND SUBSCRIBED BEFORE ME, this the 22 day of March, 1950.
Charles Keelhofer
W. H. Hegarty
(Notary Public)
Com. ex. 3351



STATE OF MISSISSIPPI, County of Madison:

I, A. C. Alsworth, Clerk of the Chancery Court of said County, certify that the within instrument was filed for record in my office this 21 day of April, 1950, at 8 o'clock P. M., and was duly recorded on the 27 day of April, 1950, Book No. 46 on Page 506 in my office.

Witness my hand and seal of office, this the 27 day of April, 1950.
A. C. ALSWORTH, Clerk
By Adrian F. ..., D. C.

MINERAL RIGHT AND ROYALTY TRANSFER
(To Undivided Interest)

STATE OF MISSISSIPPI
COUNTY of MADISON


KNOW ALL MEN BY THESE PRESENTS:

that A. E. McNatt

of Hinds County, State of Mississippi,
hereinafter called grantor (whether one or more and referred to in the singular number and masculine gender), for and in consideration of the sum of Ten and No/100 - - - - - Dollars \$ 10.00 and other good and valuable considerations, paid by L. F. Easterling

hereinafter called grantee the receipt of which is hereby acknowledged, has granted, sold and conveyed and by these presents does grant, sell and convey unto said grantee an undivided 3/718 (3/718 interest in and to all of the oil, gas and other minerals of every kind and character in, on or under that certain tract or parcel of land situated in the County of Madison State of Mississippi, and described as follows:

SE $\frac{1}{4}$, and E $\frac{1}{2}$ of SW $\frac{1}{4}$, Section 27; and E $\frac{1}{2}$, and E $\frac{1}{2}$ of W $\frac{1}{2}$, less 2 acres south of the gravel road, Section 34, all in Township 10 North, Range 4 East, and containing in the aggregate 718 acres, more or less.



TO HAVE AND TO HOLD the said undivided interest in all of the said oil, gas and other minerals in, on or under said land, together with all and singular the rights and appurtenances thereto in any wise belonging, with the right of ingress and egress, and possession at all times for the purpose of mining, drilling and operating for said minerals and the maintenance of facilities and means necessary or convenient for producing, treating and transporting such minerals and for housing and boarding employees, unto said grantee, his heirs, successors and assigns, forever; and grantor herein for himself and his heirs, executors and administrators hereby agrees to warrant and forever defend all and singular the said interest in said minerals, unto the said grantee, his heirs, successors and assigns against every person whomsoever lawfully claiming or to claim the same or any part thereof.

Grantee shall have the right at any time (but is not required) to redeem for Grantor by payment, any mortgages, taxes or other liens on the above described lands, in the event of default of payment by Grantor, and be subrogated to the rights of the holder thereof.

This conveyance is made subject to any valid and subsisting oil, gas or other mineral lease or leases on said land, including also any mineral lease, if any, heretofore made or being contemporaneously made from grantor to grantee; but, for the same consideration hereinabove mentioned, grantor has sold, transferred, assigned and conveyed and by these presents does sell, transfer, assign and convey unto grantee, his heirs, successors and assigns, the same undivided interest (as the undivided interest hereinabove conveyed in the oil, gas and other minerals in said land) in all the rights, rentals, royalties and other benefits accruing or to accrue under said lease or leases from the above described land; to have and to hold unto grantee, his heirs, successors and assigns.


WITNESS the signature of the grantor this 25th day of April, 1950

Witnesses:

A E McNatt

STATE OF MISSISSIPPI,
COUNTY OF Hinds

This day personally appeared before me, the undersigned authority in and for the above styled jurisdiction, the within named
A. S. McVatt



who acknowledged that he signed and delivered the above and foregoing instrument on the day and year therein named
his free and voluntary act and deed.

Given under my hand and official seal, this the 25th day of April, A. D., 19 50

My Commission Expires April 4, 1951

P. D. Wyatt
Notary Public

STATE OF MISSISSIPPI,
COUNTY OF

This day personally appeared before me, the undersigned authority in and for the above styled jurisdiction,
one of the subscribing witnesses to the foregoing instrument, who, being by me first
duly sworn, upon his oath deposeth and saith that he saw the within named

whose name subscribed thereto, sign and deliver the same to

that he, this affiant, subscribed his name thereto as a witness in the presence of the said

and the other subscribing witness; that he saw

the other subscribing witness, subscribe his name as witness thereto in the presence of the said

and that the subscribing witnesses subscribed their names to said instrument in the presence of each other on the day and year
therein named.

Sworn to and subscribed before me, this the day of , A. D., 19

MINERAL RIGHT
AND ROYALTY TRANSFER

To

Filed for Record this 26

day of April, A. D., 19 50


At 8:00 O'clock P. M.

A. C. Almon

Clerk of the Chancery Court

C. Madison County, Mississippi

By *Robert Talum* Deputy



HEDERMAN BROS., JACKSON, MISS.

Mr. Langley F. Eastley
401 14th St. City of Jackson, Miss.

MINERAL RIGHT AND ROYALTY TRANSFER

(To Undivided Interest)

STATE OF MISSISSIPPI
COUNTY of MADISON

KNOW ALL MEN BY THESE PRESENTS:


that Phillip B. Lawrence

of Hinds County, State of Mississippi,
hereinafter called grantor (whether one or more and referred to in the singular number and masculine gender), for and in consideration of the sum of Ten Dollars
\$ 10.00 and other good and valuable considerations, paid by A. E. McMatt

hereinafter called grantee the receipt of which is hereby acknowledged, has granted, sold and conveyed and by these presents does grant, sell and convey unto said grantee an undivided twenty five/seven hundred eighty (25/718) interest in and to all of the oil, gas and other minerals of every kind and character in, on or under that certain tract or parcel of land situated in the County of Madison, State of Mississippi, and described as follows:

SE¹/₄, and E¹/₄ of SW¹/₄, Section 27; and E¹/₄, and E¹/₄ of W¹/₂, less 2 acres South of the gravel road, Section 34, all in Township 10 North, Range 4 East, and containing in the aggregate 718 acres, more or less.

There is hereby conveyed twenty-five (25) full undivided mineral acres in, on and under the above described land, whether accurately specified herein or not.



TO HAVE AND TO HOLD the said undivided interest in all of the said oil, gas and other minerals in, on or under said land, together with all and singular the rights and appurtenances thereto in any wise belonging, with the right of ingress and egress, and possession at all times for the purpose of mining, drilling and operating for said minerals and the maintenance of facilities and means necessary or convenient for producing, treating and transporting such minerals and for housing and boarding employees, unto said grantee, his heirs, successors and assigns, forever; and grantor herein for himself and his heirs, executors and administrators hereby agrees to warrant and forever defend all and singular the said interest in said minerals, unto the said grantee, his heirs, successors and assigns against every person whomsoever lawfully claiming or to claim the same or any part thereof.

Grantee shall have the right at any time (but is not required) to redeem for Grantor by payment, any mortgages, taxes or other liens on the above described lands, in the event of default of payment by Grantor, and be subrogated to the rights of the holder thereof.

This conveyance is made subject to any valid and subsisting oil, gas or other mineral lease or leases on said land, including also any mineral lease, if any, heretofore made or being contemporaneously made from grantor to grantee; but, for the same consideration hereinabove mentioned, grantor has sold, transferred, assigned and conveyed and by these presents does sell, transfer, assign and convey unto grantee, his heirs, successors and assigns, the same undivided interest (as the undivided interest hereinabove conveyed in the oil, gas and other minerals in said land) in all the rights, rentals, royalties and other benefits accruing or to accrue under said lease or leases from the above described land; to have and to hold unto grantee, his heirs, successors and assigns.

WITNESS the signature of the grantor this 20th day of April, 19 50

Witnesses:

Phillip B. Lawrence

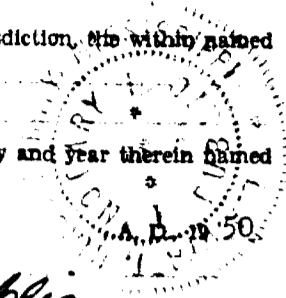
STATE OF MISSISSIPPI,
COUNTY OF HINDS

This day personally appeared before me, the undersigned authority in and for the above styled jurisdiction, the within named
Phillip B. Lawrence

who acknowledged that he signed and delivered the above and foregoing instrument on the day and year therein named
as his free and voluntary act and deed.

Given under my hand and official seal, this the 20th day of April

L. A. Wyatt
Notary Public



STATE OF MISSISSIPPI,
COUNTY OF

This day personally appeared before me, the undersigned authority in and for the above styled jurisdiction,
one of the subscribing witnesses to the foregoing instrument, who, being by me first
duly sworn, upon his oath deposed and said that he saw the within named

whose name subscribed thereto sign and deliver the same to

that he, this affiant, subscribed his name thereto as a witness in the presence of the said

and the other subscribing witness; that he saw
the other subscribing witness, subscribe his name as witness thereto in the presence of the said

and that the subscribing witnesses subscribed their names to said instrument in the presence of each other on the day and year
therein named.

Sworn to and subscribed before me, this the _____ day of _____, A. D., 19 _____

MINERAL RIGHT
AND ROYALTY TRANSFER

Phillip B. Lawrence

To

A. E. McNeil

Filed for Record this 26

day of April, A. D. 1950

At 10:55 O'clock A. M.

A. C. Alcorn

Clerk of the Chancery Court

Madison County, Mississippi

Robert Klemm
Deputy

Recorded in Book 46
Page 509

Miss. of ...

WARRANTY DEED

In consideration of One-Thousand Eight-Hundred and no/100 (\$1,800.00) Dollars paid by John Young and Eula Young to George Hardy and Colonel Hardy, the receipt of which is hereby acknowledged, we, George Hardy and Colonel Hardy, do hereby convey and warrant unto John Young and Eula Young the following described property lying and being situated in the City of Canton, Madison County, Mississippi, to-wit:

A lot described as beginning at an iron stake on the north margin of Tuteur Street at a point 75 feet west of the intersection of the said Tuteur Street with Hickory Alley and running thence north along the west margin of a lot designated on George & Dunlap's map of Canton, Mississippi in 1898 as "H. Cheatham" 121 feet to an iron stake on the south margin of a lot designated on said map as "Hesdorffer Brothers" thence west along the south margin of said Hesdorffer Brothers lot 55 feet to an iron stake thence south 121 feet to an iron stake on the north margin of said Tuteur Street, thence east along the north margin of said Tuteur Street 55 feet to the point of beginning. We intend to convey and do hereby convey whether properly described or not residence No. 103 on Tuteur Street in Canton, Mississippi and the lot on which said residence is situated.



George Hardy is a single man and Colonel Hardy has never occupied this property as his homestead or residence as he has lived for many years near Indianola, Mississippi.

It is agreed and understood that the grantees will pay the 1950 taxes on the above described property.

Witness our signatures, this the 22nd day of April, 1950.

Witness:
Colonel Hardy
John Young

George Hardy
George Hardy
Colonel Hardy
Colonel Hardy

State of Mississippi
Madison County

Personally appeared before me, the undersigned authority in and for said County and State, George Hardy and Colonel Hardy who acknowledged that they signed and delivered the foregoing instrument on the day and year therein mentioned as and for their act and deed.

Given under my hand and seal of office, this the 22nd day of April,

Abbie M. Hobbs
Notary Public



STATE OF MISSISSIPPI, County of Madison:

I, A. C. Alsworth, Clerk of the Chancery Court of said County, certify that the within instrument was filed for record in my office this 25 day of April, 1950, at 3 o'clock P. M., and was duly recorded on the 27 day of April, 1950, Book No. 46 on Page 511 in my office.

Witness my hand and seal of office, this the 27 day of April, 1950

A. C. ALSWORTH, Clerk
By *Abbie M. Hobbs*, D. C.

In consideration of Two Hundred fifty dollars (\$250.00) cash in hand paid to me by the grantees herein, the receipt of which is hereby acknowledged, I, CARROLL RICKS LEE, do hereby convey and warrant unto WENBY LEON CALDWELL and EUNICE CALDWELL the following described real estate situated in the City of Canton, County of Madison, State of Mississippi, to-wit:

Lot Seven (7) of Block "B" of Carroll Smith Addition to the City of Canton, Madison County, Mississippi, when described with reference to map or plat of said addition now on file in the Chancery Clerk's office for Madison County, Mississippi, reference to said map or plat being here made in all of and as a part of this description.

The above described real estate constitutes no part of grantor's homestead.

By the acceptance of this deed grantees assume and agree to pay the taxes on said real estate for the year 1950.

WITNESS my signature this 24th day of April, 1950.

Carroll Ricks Lee
Carroll Ricks Lee

STATE OF MISSISSIPPI


MADISON COUNTY

Personally appeared before me, a Notary Public in and for said County and State, the within named CARROLL RICKS LEE who acknowledged that she signed and delivered the foregoing instrument on the day and year therein mentioned as her act and deed.

Given under my hand and official seal this 24th day of April, 1950.

Orville T. Powell, Jr.
Notary Public

My commission expires: 9/1/53.



STATE OF MISSISSIPPI, County of Madison:

I, A. C. Alsworth, Clerk of the Chancery Court of said County, certify that the within instrument was filed for record in my office this 26 day of April, 1950, at 11:15 o'clock M., and was duly recorded on the 27 day of April, 1950, Book No. 46 on Page 512 in my office.

Witness my hand and seal of office, this the 27 day of April, 1950

A. C. ALSWORTH, Clerk

By *Aslie F. Manning*, D. C.

WARRANTY DEED

For and in consideration of the sum of TEN AND NO/100 (\$10.00) DOLLARS, cash in hand paid, and other good and valuable considerations, the receipt of all of which is hereby acknowledged, I, L. E. Brame, to hereby sell, convey and warrant unto Burr Brown and Marriem Henderson the following described land and property lying and being situated in Madison County, State of Mississippi, and being more particularly described as follows, to-wit:

That certain parcel of land lying in the SE $\frac{1}{4}$ of SW $\frac{1}{4}$ of Section 25, Township 7 North, Range 1 East, described as follows, to-wit:

Beginning at a point in the North line of a public road measured 2025 feet East from the point of intersection of the said North line of the Public road with the line between Section 25 and 26, Township 7 North, Range 1 East; Run thence Northerly along the East line of the said Public road 1938 feet to a point in an old fence; run thence East along the said old fence 680 feet to a point; run thence South 1936 feet to a point in the said North line of the Public Road; Run thence West along the said North line of the Public Road 620 feet to the point of beginning.

The above described tract containing 29 acres.

LESS AND EXCEPT three-fourths of all oil, gas and minerals in, on and under the above described tract of land, together with the right of ingress and egress to explore for, mine or produce the same.

The ad valorem taxes on the above described property for the year 1950 to be prorated as of the date of this conveyance.

The above described property constitutes no part of the homestead of the grantor.

Witness my signature this, the 25th day of April, 1950.

L. E. Brame

STATE OF MISSISSIPPI
COUNTY OF HINDS::::

Personally came and appeared before me, the undersigned authority in and for the jurisdiction aforesaid, the within named L. E. Brame, who acknowledged to me that he signed and delivered the above and foregoing instrument of writing on the day and in the year therein mentioned.



Given under my hand and official seal this, the 25 day of April, 1950.

Laura James
NOTARY PUBLIC

My commission expires: June 4, 1950

STATE OF MISSISSIPPI, County of Madison:

A. C. Alsworth, Clerk of the Chancery Court of said County, certify that the within instrument was filed for record in my office this 27 day of April, 1950, at 8 o'clock A. M., and was duly recorded on the 27 day of April, 1950, Book No. 46 on Page 13 in my office.

Witness my hand and seal of office, this the 27 day of April, 1950

A. C. ALSWORTH, Clerk

By Asaie Fleming, D. C.



MADISON COUNTY



In consideration of One Hundred Dollars (\$100.00) cash in hand paid to us by the grantees herein, the receipt of which is hereby acknowledged, and the further consideration of Three Hundred Dollars (\$300.00) due us by the grantees herein with interest and incidents as evidenced by note described in and secured by purchase money deed of trust of even date herewith, we, JAMES COLLINS and CLARA COLLINS, husband and wife, do hereby convey and warrant unto SHERLEY BAILEY and ANNA LEE BAILEY the following described real estate situated in the City of Canton, Madison County, Mississippi, to-wit:

Beginning at an iron stake in the northeast corner of Lot One (1) of Block "B" of Carroll Smith Addition to the City of Canton, Mississippi, according to map or plat of said addition now on file in the Chancery Clerk's Office for Madison County, Mississippi, and from said point of beginning run south along the west side of West Street 50 feet to an iron stake, and then run west 150 feet to an iron stake, and then run north 50 feet to an iron stake, and then run east 150 feet to the point of beginning.

The warranty herein does not extend to the oil, gas, and minerals.
Ad valorem taxes for the year 1950 are to be paid by the grantees.
WITNESS our signatures this 21st day of April, 1950.

James Collins
James Collins
Clara Collins
Clara Collins



STATE OF TENNESSEE
COUNTY OF SHELBY

Personally appeared before me, a Notary Public in and for said County and State, the within named JAMES COLLINS and CLARA COLLINS, husband and wife, who acknowledged that they signed and delivered the foregoing instrument on the day and year therein mentioned as their act and deed.

Given under my hand and official seal this 25 day of April, 1950.

Leona H. Brinson
Notary Public


My Commission Expires Oct. 7, 1951.



STATE OF MISSISSIPPI, County of Madison:

A. C. Alworth, Clerk of the Chancery Court of said County, certify that the within instrument was filed in my office this 27 day of April, 1950, at 11:54 o'clock A.M., and was duly recorded on the 27 day of April, 1950, Book No. 46 on Page 514.
Witness my hand and seal of office, this the 27 day of April, 1950.

A. C. ALWORTH, Clerk
By Adrian F. Channing, D. C.



Form R-101
Hederman Brothers—Jackson, Miss.

MINERAL RIGHT AND ROYALTY TRANSFER
(To Undivided Interest)

STATE OF MISSISSIPPI
COUNTY of MADISON


KNOW ALL MEN BY THESE PRESENTS:

that A. F. McNatt

of Hinds County, State of Mississippi,
hereinafter called grantor (whether one or more and referred to in the singular number and masculine gen-
der), for and in consideration of the sum of Ten Dollars
\$10.00 and other good and valuable considerations, paid by Nelson E. Luker,
American Petroleum Institute, Rockefeller Plaza, New York 20, New York

hereinafter called grantee the receipt of which is hereby acknowledged, has granted, sold and conveyed and
by these presents does grant, sell and convey unto said grantee an undivided four/seven hundred eighteenths
(4/718) interest in and to all of the oil, gas and other minerals of every kind and character in, on or under
that certain tract or parcel of land situated in the County of Madison, State of Mississippi, and described as follows:

SE $\frac{1}{4}$, and E $\frac{1}{4}$ of SW $\frac{1}{4}$, Section 27; and E $\frac{1}{4}$, and E $\frac{1}{4}$ of W $\frac{1}{4}$, less 2 acres South
of the gravel road, Section 34, all in Township 10 North, Range 4 East,
containing in the aggregate 71 $\frac{1}{8}$ acres, more or less.



TO HAVE AND TO HOLD the said undivided interest in all of the said oil, gas and other minerals in, on or under said land, together with all and singular the rights and appurtenances thereto in any wise belonging, with the right of ingress and egress, and possession at all times for the purpose of mining, drilling and operating for said minerals and the maintenance of facilities and means necessary or convenient for producing, treating and transporting such minerals and for housing and boarding employees, unto said grantee, his heirs, successors and assigns, forever; and grantor herein for himself and his heirs, executors and administrators hereby agrees to warrant and forever defend all and singular the said interest in said minerals, unto the said grantee, his heirs, successors and assigns against every person whomsoever lawfully claiming or to claim the same or any part thereof.

Grantee shall have the right at any time (but is not required) to redeem for Grantor by payment, any mortgages, taxes or other liens on the above described lands, in the event of default of payment by Grantor, and be subrogated to the rights of the holder thereof.

This conveyance is made subject to any valid and subsisting oil, gas or other mineral lease or leases on said land, including also any mineral lease, if any, heretofore made or being contemporaneously made from grantor to grantee; but, for the same consideration hereinabove mentioned, grantor has sold, transferred, assigned and conveyed and by these presents does sell, transfer, assign and convey unto grantee, his heirs, successors and assigns, the same undivided interest (as the undivided interest hereinabove conveyed in the oil, gas and other minerals in said land) in all the rights, rentals, royalties and other benefits accruing or to accrue under said lease or leases from the above described land; to have and to hold unto grantee, his heirs, successors and assigns.

WITNESS the signature of the grantor this 25th day of April 1950

Witnesses:

A. F. McNatt

STATE OF MISSISSIPPI,

COUNTY OF HINDS

This day personally appeared before me, the undersigned authority in and for the above styled jurisdiction, the within named
A. E. McNatt

who acknowledged that he signed and delivered the above and foregoing instrument on the day and year therein named
as his free and voluntary act and deed.

Given under my hand and official seal, this the 25th day of April

My Commission Expires April 4, 1951

L. L. Wynn
Notary Public
A.D. 1950

STATE OF MISSISSIPPI,

COUNTY OF _____

This day personally appeared before me, the undersigned authority in and for the above styled jurisdiction,

_____ one of the subscribing witnesses to the foregoing instrument, who, being by me first
duly sworn, upon his oath deposed and saith that he saw the within named

whose name _____ subscribed thereto, sign and deliver the same to

that he, this affiant, subscribed his name thereto as a witness in the presence of the said

and _____ the other subscribing witness; that he saw

the other subscribing witness, subscribe his name as witness thereto in the presence of the said

and that the subscribing witnesses subscribed their names to said instrument in the presence of each other on the day and year
therein named.

Sworn to and subscribed before me, this the _____ day of _____, A. D., 19 _____

MINERAL RIGHT
AND ROYALTY TRANSFER

To _____

Filed for Record this 27

day of April A. D., 1950

At 10:15 O'clock A.M.

A. C. Alworth

Clerk of the Chancery Court

Madison County, Mississippi

By *W. W. Johnson* Deputy

Recorded in Book 46
Page 516
W. W. Johnson
MEDENAN BROS., JACKSON, MISS.

Ewmin

Abbie M. Lower

2/15/54



STATE OF MISSISSIPPI, County of Madison:

I, A. C. Alsworth, Clerk of the Chancery Court of said County, certify that the within instrument was filed for record in my office this *28* day of *June*, 19*50*, at *11:30* o'clock *A.M.*, and was duly recorded on the *2* day of *May*, 19*50*, Book No. *1* / Con Page *519* in my office.

Witness my hand and seal of office, this the *2* day of *May*, 19*50*.

A. C. ALSWORTH, Clerk
By *Eddie J. Running*, D. C.

Faint, mostly illegible text, likely the body of a legal instrument or a set of minutes.



Handwritten notes and signatures, including a large signature that appears to be 'A. C. Alsworth'.

By Commission Expires June 5, 1950

STATE OF MISSISSIPPI, County of Madison:

I, A. C. Alsworth, Clerk of the Chancery Court of said County, certify that the within instrument was filed for record in my office this 21 day of June, 1950, at 11 o'clock A. M., and was duly recorded on the 2 day of May, 1950, Book No. 46 on Page 18 in my office.


Witness my hand and seal of office, this the 2 day of May, 1950.

A. C. ALSWORTH, Clerk

By A. C. Alsworth, D. C.

40 1919

Handwritten signature



[Faint, illegible text]

23
Robert H. Goulet
9/1/53

CLERK OF THE SUPREME COURT, Madison:

I, the Clerk of the Supreme Court of said County, certify that the within instrument was filed
in the office of the Clerk of the Supreme Court of said County on the 1st day of
July, 1953, at 11:15 o'clock A. M.,
Book No. 4, on Page 11 /
the 2 day of July, 1953.
A. C. ALSWORTH, Clerk
By *[Signature]*, D. C.

MINERAL RIGHT AND ROYALTY TRANSFER
(To Undivided Interest)

STATE OF MISSISSIPPI
COUNTY of Madison

KNOW ALL MEN BY THESE PRESENTS:

That Anthony Chatman and wife, Maud Chatman

of Madison County, State of Mississippi,
hereafter called grantor (whether one or more and referred to in the singular hereinafter as grantor),
for and in consideration of the sum of Ten and no/100 Dollars
\$ 10.00 and other good and valuable consideration, paid by A. H. James, Jr.

grantor, called grantee the receipt of which is hereby acknowledged, has granted, sold and conveyed and
by these presents does grant, sell and convey unto said grantee an undivided one twelfth
1/12 interest part in and to all of the oil, gas and other minerals of every kind and character in, on or under
the land situated in Madison County, Mississippi, to-wit:

West 1/2 of North East 1/4 less 20 acres off south end, Section 30, Township 10,
North, Range 5 East.

It is the intention to convey hereby an undivided five mineral acres under the above
described land.



Witness my hand and seal this 19th day of April, 1950.

Witness my hand and seal this 19th day of April, 1950.
Anthony Chatman
Maud Chatman

STATE OF MISSISSIPPI
COUNTY OF Madison

The within named **Anthony Chatman and wife, Maud Chatman**

did hereby **they** execute and delivered the above and foregoing instrument on the day and year therein named **their** free and voluntary act and deed.

Witness my hand and the seal of the said County this **19th** day of **April**, A. D. 19 **50**

M. Chatman Esq. Sec. 8, 1951

Maria Lee
Notary Public

STATE OF MISSISSIPPI
COUNTY OF Madison

The within named **one of the subscribing witnesses to the foregoing instrument, who, being by me first**

advised of the contents thereof, and that he saw the within named

execute and deliver the same to

as a witness in the presence of the said

the other subscribing witness, that he saw

execute and deliver the same to in the presence of the said

execute and deliver the same to said instrument in the presence of each other on the day and year

in and subscribed before me, this the _____ day of _____, A. D. 19 _____

MINERAL RIGHTS
AND ROYALTY TRUST

To

Filed for Record this

day of _____, A. D. 19 _____

At _____

County of _____

State of Mississippi

Maria Lee
Notary Public

100-100-100

18 1925

MINERAL RIGHT AND ROYALTY TRANSFER

(To Undivided Interest)


STATE OF MISSISSIPPI
COUNTY of Jefferson

KNOW ALL MEN BY THESE PRESENTS:

that Geo. W. Jolly

of Jefferson County, State of Mississippi,
hereinafter called grantor (whether one or more and referred to in the singular number and masculine gender), for and in consideration of the sum of 100.00 Dollars
\$ 100.00 and other good and valuable considerations, paid by

hereinafter called grantee the receipt of which is hereby acknowledged, has granted, sold and conveyed and by these presents does grant, sell and convey unto said grantee an undivided one-half interest in and to all of the oil, gas and other minerals of every kind and character in, on or under that certain tract or parcel of land situated in the County of Jefferson State of Mississippi and described as follows:



TO HAVE AND TO HOLD the said undivided interest in and to all of the oil, gas and other minerals of every kind and character in, on or under the land and appurtenances thereto in any way connected with the land, to the said grantee, his heirs, assigns and assigns forever, to the purpose of mining, drilling and operating the said land and minerals in, on or under the same for the production, treatment and transportation of oil, gas and other minerals, and to the said grantee, his heirs, assigns and assigns forever, and to the said grantee, his heirs, assigns and assigns forever, the right to lease, sell, convey, mortgage, hypothecate, pledge, and otherwise dispose of the said land and minerals in, on or under the same, and to the said grantee, his heirs, assigns and assigns forever, the right to sue and to be sued, and to do all things necessary to carry out the purposes of the above described land and minerals.

Grantor hereby warrants the right of any time claim as not required to redeem for grantor by payment of any taxes or other charges on the above described land, in the event of default of payment by grantee, and be decided to the right of the holder thereof.

This conveyance shall be subject to any valid and subsisting oil, gas or other mineral lease, contract, deed and land including all of any mineral lease, contract, deed or being contemporaneously made from said land, and to any other conveyance hereafter made, whether grantor has sold, transferred, leased and conveyed and in the present deed, all that which is now and hereafter owned, leased, conveyed, mortgaged, hypothecated, pledged, and otherwise disposed of, and to the said grantee, his heirs, assigns and assigns forever, the same undivided interest in the undivided interest herein above conveyed in the oil, gas and other minerals in said land, in all the rights, rentals, royalties and other benefits accruing or to accrue therefrom, and to the said grantee, his heirs, assigns and assigns forever, to have and to hold unto grantee, his heirs, assigns and assigns forever.

WITNESSETH the signature of the grantor this 22 day of July, 1925.

Witnesses:

W. H. Jolly

STATE OF MISSISSIPPI
County of Leflore

That I, J. H. Jolly, personally appeared before me, the undersigned authority in and for the above styled jurisdiction, the within named

and delivered the above and foregoing instrument on the day and year therein named as their free and voluntary act and deed.

and that he read and understood the contents of the same on the 25th day of April, A. D. 1907.
Herbert S. Brown
Notary Public

STATE OF MISSISSIPPI
County of

That I, J. H. Jolly, personally appeared before me, the undersigned authority in and for the above styled jurisdiction, and that I saw the within named

subscribe thereto, sign and deliver the same to

that he, this affiant, subscribed his name thereto as a witness in the presence of the said

and the other subscribing witness; that he saw

and that he saw the same instrument in the presence of the said

and that they acknowledged their names to said instrument in the presence of each other on the day and year

and that he read and understood the contents of the same on the day of A. D. 19

MINERAL RIGHTS
AND OIL INTERESTS

Filed for Record this

day of A. D. 19

At O'clock

R. J. Jolly

Clerk of the Chancery Court

M. J. Jolly

Notary Public

Record in Book 46

Page 526

RECORDED

MINERAL RIGHT AND ROYALTY TRANSFER (To Undivided Interest)

STATE OF MISSISSIPPI
COUNTY of Madison

KNOW ALL MEN BY THESE PRESENTS:

that _____

_____ of _____ County, State of Mississippi, hereinafter called grantor (whether one or more and referred to in the singular number and masculine gender), for and in consideration of the sum of _____ Dollars and other good and valuable considerations, paid by _____

hereinafter called grantee the receipt of which is hereby acknowledged, has granted, sold and conveyed and by these presents does grant, sell and convey unto said grantee an undivided _____

(_____) interest in and to all of the oil, gas and other minerals of every kind and character in, on or under that certain tract or parcel of land situated in the County of _____ State of Mississippi, and described as follows:



TO HAVE AND TO HOLD the said undivided interest in all of the said oil, gas and other minerals in, on or under said land together with all and singular the rights and appurtenances thereto in anywise belonging, with the right of ingress and egress and passage at all times for the purpose of mining, drilling and operating for said minerals, and the maintenance of facilities and means necessary or convenient for producing, treating and transporting such minerals, and for hiring and employing workmen and grantee, his heirs, successors and assigns, forever, and grantor hereon for himself, his heirs, executors and administrators hereby agrees to warrant and forever defend all and singular the said interest in said minerals, unto the said grantee, his heirs, successors and assigns against every person whomsoever lawfully claiming or to claim the same or any part thereof.

Grantee shall have the right at any time (but is not required) to redeem for Grantor by payment any mortgage, tax or other liens on the above described lands, in the event of default of payment by Grantor, and be subrogated to the rights of the holder thereof.

This conveyance is made subject to any valid and subsisting oil, gas or other mineral lease or leases on said land, including also any mineral lease, if any, heretofore made or being contemporaneously made from grantor to grantee. But, for the same consideration heretofore mentioned, grantor has sold, transferred, assigned and conveyed and by these presents does sell, transfer, assign and convey unto grantee, his heirs, successors and assigns, the same undivided interest (as the undivided interest heretofore conveyed in the oil, gas and other minerals in said land) in all the rights, rentals, royalties and other benefits accruing or to accrue under said lease or leases from the above described land; to have and to hold unto grantee, his heirs, successors and assigns.

WITNESS the signature of the grantor on this _____ day of _____, 19____

Witnesses:

W. H. Jolly

STATE OF MISSISSIPPI
COUNTY OF [unclear]

This day personally appeared before me, the undersigned authority in and for the above styled jurisdiction, the within named
[unclear] O. Hams and W. H. Jolly

Who personally appeared before me and delivered the above and foregoing instrument on the day and year therein named
[unclear] free and voluntary act and deed.

Given under my hand and official seal, this the 25th day of April, A. D., 1950
Alvina S. Brown
Notary Public

My Comm. Expires 9/30/1950

STATE OF MISSISSIPPI
COUNTY OF [unclear]

This day I, the undersigned authority in and for the above styled jurisdiction,

[unclear] one of the subscribing witnesses to the foregoing instrument, who, being by me first
[unclear] that he saw the within named

whose name [unclear] subscribed thereto, sign and deliver the same to

that [unclear] this affiant, subscribed his name thereto as a witness in the presence of the said

[unclear] the other subscribing witness; that he saw

[unclear] his name as witness thereto in the presence of the said

[unclear] their names to said instrument in the presence of each other on the day and year

[unclear] day of [unclear], A. D., 19 [unclear]

MINERAL RIGHTS
AND ROADS TRUSSEE

Filed for Record this

day of [unclear], A. D. 19[unclear]

At [unclear] O'Clock [unclear]

Clerk of the Chancery Court

[unclear] County, Mississippi

[unclear]

Recorded in Book 46
Page 528

RECORDED BY [unclear]

MINERAL RIGHT AND ROYALTY TRANSFER (To Undivided Interest)

STATE OF MISSISSIPPI
COUNTY of []

KNOW ALL MEN BY THESE PRESENTS,

that []

of [] County, State of Mississippi,
hereinafter called grantor (whether one or more and referred to in the singular number and masculine gender), for and in consideration of the sum of [] Dollars
\$ [] and other good and valuable considerations, paid by []

hereinafter called grantee the receipt of which is hereby acknowledged, has granted, sold and conveyed and by these presents does grant, sell and convey unto said grantee an undivided []

() interest in and to all of the oil, gas and other minerals of every kind and character in, on or under that certain tract or parcel of land situated in the County of [] State of Mississippi and described as follows:

[]



TO HAVE AND TO HOLD the said undivided interest in all of the said oil, gas and other minerals in, on or under and in, on or under and to all of the said lands and appurtenances thereto in any way to be taken with the grant of this instrument, unto said grantee, his heirs and assigns forever, for the purpose of mining, drilling and operating for said minerals and the receipt of the same and to use the same or to convey the same to any person or persons for the purpose of producing, treating and transporting such minerals and to use the same or to convey the same to any person or persons, and to defend and to cause to be defended, and to defend and to cause to be defended, the said interest in and minerals unto the said grantee, his heirs, successors and assigns of and every person who ever lawfully claims or to claim the same or any part thereof.

Grantee shall have the right at any time (but is not required) to redeem for Grantor by payment any mortgage, tax or other lien on the above described lands, in the event of default of payment by Grantor, and be subrogated to the rights of the holder thereof.

This conveyance is made subject to any valid and subsisting oil, gas or other mineral lease or leases on and land including also any mineral lease, if any, heretofore made or being contemporaneously made from grantor to grantee, but for the same reason as hereinbefore mentioned grantor has sold, transferred, assigned and conveyed and by these presents does sell, transfer, assign and convey unto grantee, his heirs, successors and assigns, the same undivided interest in and to the said interest in and to the said lands and other minerals in said lands in all the rents, rental, royalties and other benefits accruing or to accrue under and by or leases from the above described lands to have and to hold unto grantee, his heirs, successors and assigns.

WITNESS the signature of the grantor this [] day of [] 19 []
Witnesses:

W. H. Jolly

STATE OF MISSISSIPPI
COUNTY OF [unclear]

That they personally appeared before me, the undersigned authority in and for the above styled jurisdiction, the within named
[unclear] and [unclear]

also acknowledged that they signed and delivered the above and foregoing instrument on the day and year therein named
[unclear] free and voluntary act and deed.

Given under my hand and seal of office on the 25th day of April, A. D. 19 50

9/30/1950

Alvina S. Brown
Notary Public

IN WITNESS WHEREOF
I have hereunto set my hand and seal of office

That [unclear] one of the subscriber witnesses to the foregoing instrument, who, being by me first
[unclear] that he saw the within named

[unclear] subscribed thereto, sign and deliver the same to

to the said affiant subscribed his name thereto as a witness in the presence of the said

[unclear] the other subscriber witness that he saw

[unclear] in the presence of the said

and they all acknowledged their names to said instrument in the presence of each other on the day and year

of the year [unclear] day of [unclear] A. D. 19 [unclear]

MINERAL RIGHTS
[unclear]

Filed for Record this

day of [unclear] A. D. 19 [unclear]

At [unclear] O'clock [unclear]

[unclear]

Notary Public

Mississippi County, Missouri

[unclear]

Recorded in [unclear] 4
1000000

MINERAL RIGHT AND ROYALTY TRANSFER (To Undivided Interest)

STATE OF MISSISSIPPI
COUNTY of Madison

KNOW ALL MEN BY THESE PRESENTS:

that J. W. Hederman and W. H. Jolly

of Madison County, State of Mississippi,
hereinafter called grantor (whether one or more and referred to in the singular number and masculine gender), for and in consideration of the sum of \$1,000.00 Dollars
and other good and valuable considerations, paid by

hereinafter called grantee the receipt of which is hereby acknowledged, has granted, sold and conveyed and by these presents does grant, sell and convey unto said grantee an undivided (undivided) interest in and to all of the oil, gas and other minerals of every kind and character in, on or under that certain tract or parcel of land situated in the County of Madison, State of Mississippi, and described as follows:

Section 36, Township 12 North, Range 10 East, Meridian 5, State of Mississippi, containing 40 acres, more or less, as shown on the plat of the same filed for record in the office of the Register of Deeds for Madison County, Mississippi, on this 11th day of April, 1960.



TO HAVE AND TO HOLD the said undivided interest in all of the said oil, gas and other minerals in, on or under said land, together with all and singular the rights and appurtenances thereto in any wise belonging, with the right of ingress and egress, and possession at all times for the purpose of mining, drilling and operating for said minerals and the maintenance of facilities and means necessary or convenient for producing, treating and transporting such minerals and for hoisting and loading, employment unto said grantee, his heirs, successors and assigns, forever; and grantor herein for himself and his heirs, executors and administrators hereby agrees to warrant and forever defend all and singular the said interest in said minerals, unto the said grantee, his heirs, executors and assigns against every person whomsoever lawfully claiming or to claim the same or any part thereof.

Grantee shall have the right at any time (but is not required) to redeem for Grantor by payment, any mortgages, taxes or other liens on the above described lands, in the event of default of payment by Grantor, and be subrogated to the rights of the holder thereof.

This conveyance is made subject to any valid and subsisting oil, gas or other mineral lease or leases on said land, including also any mineral lease, if any, heretofore made or being contemporaneously made from grantor to grantee; but, for the same consideration hereinabove mentioned, grantor has sold, transferred, assigned and conveyed and by these presents does sell, transfer, assign and convey unto grantee, his heirs, successors and assigns, the same undivided interest as the undivided interest hereinabove conveyed in the oil, gas and other minerals in said land, in all the rights, rentals, royalties and other benefits accruing or to accrue under said lease or leases from the above described land; to have and to hold unto grantee, his heirs, successors and assigns.

WITNESS the signature of the grantor this 11th day of April, 1960

Witnesses:

J. W. Hederman
W. H. Jolly

W. H. Jolly

STATE OF MISSISSIPPI
COUNTY OF Lowndes

This day personally appeared before me, the undersigned authority in and for the above styled jurisdiction, the within named
Joe O. Sams and E. H. Jolly

who acknowledged that they signed and delivered the above and foregoing instrument on the day and year therein named
their free and voluntary act and deed.

Given under my hand and official seal, this the 25th day of April, A. D., 19 50.

My Commission expires 9/30/52

Alma S. Brown
Notary Public

STATE OF MISSISSIPPI
COUNTY OF

This day personally appeared before me, the undersigned authority in and for the above styled jurisdiction,
one of the subscribing witnesses to the foregoing instrument, who, being by me first
duly sworn, upon his oath depose and saith that he saw the within named

whose name subscribed thereto, sign and deliver the same to

that he, this affiant, subscribed his name thereto as a witness in the presence of the said

and the other subscribing witness; that he saw
the other subscribing witness, subscribe his name as witness thereto in the presence of the said

and that the subscribing witnesses subscribed their names to said instrument in the presence of each other on the day and year
therein named.

Sworn to and subscribed before me, this the day of , A. D., 19

MINERAL RIGHT
AND ROYALTY TRANSFER

To

Filed for Record this 29

day of April, A. D., 1950

At 11:50 O'clock A. M.

A. C. Almon

Clerk of the Chancery Court

Medgar E. Evers County, Mississippi

By A. J. Blumming Deputy

Received in Book 46
Page 531

REGISTERED DEEDS - JACKSON, MISS.

W. B. Nixon

MINERAL RIGHT AND ROYALTY TRANSFER

(To Undivided Interest)

STATE OF MISSISSIPPI
COUNTY of Madison


KNOW ALL MEN BY THESE PRESENTS:

that Joe O. Jans and W. H. Jolly

of [redacted] Louisiana County, State of Mississippi,
hereinafter called grantor (whether one or more and referred to in the singular number and masculine gender), for and in consideration of the sum of [redacted] Dollars
\$1.00 and other good and valuable considerations, paid by [redacted]

hereinafter called grantee the receipt of which is hereby acknowledged, has granted, sold and conveyed and by these presents does grant, sell and convey unto said grantee an undivided [redacted] ([redacted]) interest in and to all of the oil, gas and other minerals of every kind and character in, on or under that certain tract or parcel of land situated in the County of Madison State of Mississippi, and described as follows:

Section 3, Township 10 North, Range 10 West, Section 10, Township 10 North, Range 10 West, Section 11, Township 10 North, Range 10 West, Section 12, Township 10 North, Range 10 West, Madison Parish, Louisiana.



TO HAVE AND TO HOLD the said undivided interest in all of the said oil, gas and other minerals in, on or under said land, together with all and singular the rights and appurtenances thereto in any wise belonging, with the right of ingress and egress, and possession at all times for the purpose of mining, drilling and operating for said minerals and the maintenance of facilities and means necessary or convenient for producing, treating and transporting such minerals and for housing and boarding employees, unto said grantee, his heirs, successors and assigns, forever; and grantor herein for himself and his heirs, executors and administrators hereby agrees to warrant and forever defend all and singular the said interest in said minerals, unto the said grantee, his heirs, successors and assigns, against every person whomsoever lawfully claiming or to claim the same or any part thereof.

Grantee shall have the right at any time (but is not required) to redeem for Grantor by payment, any mortgages, taxes or other liens on the above described lands, in the event of default of payment by Grantor, and be subrogated to the rights of the holder thereof.

This conveyance is made subject to any valid and subsisting oil, gas or other mineral lease or leases on said land, including also any mineral lease, if any, heretofore made or being contemporaneously made from grantor to grantee, but for the same consideration hereinabove mentioned, grantor has sold, transferred, assigned and conveyed and by these presents does sell, transfer, assign and convey unto grantee, his heirs, successors and assigns, the same undivided interest (as the undivided interest hereinabove mentioned) in the oil, gas and other minerals in said lands in all the rights, rentals, royalties and other benefits accruing or to accrue under said lease or leases from the above described lands to have and to hold unto grantee, his heirs, successors and assigns.

WITNESS the signature of the grantor this 11th day of April, 1908.
Witnesses:

W. H. Jolly

STATE OF MISSISSIPPI
COUNTY OF Lowndes

This day personally appeared before me, the undersigned authority in and for the above styled jurisdiction, the within named
Joe D. Dams and W. H. Jolly

whom they requested that they signed and delivered the above and foregoing instrument on the day and year therein named
as their free and voluntary act and deed.

GIVEN UNDER MY HAND AND OFFICIAL SEAL, this the 25th day of April, A. D., 1950

My Commission Expires 9/30/1950

Alvina S. Brown
Notary Public

STATE OF MISSISSIPPI
COUNTY OF

This day personally appeared before me, the undersigned authority in and for the above styled jurisdiction,
one of the subscribing witnesses to the foregoing instrument, who, being by me first
advised of the contents thereof and that he saw the within named

whose name subscribed thereto, sign and deliver the same to

that he, this affiant, subscribed his name thereto as a witness in the presence of the said

and the other subscribing witness; that he saw

subscribe his name as witness thereto in the presence of the said

and that they all acknowledged their names to said instrument in the presence of each other on the day and year

before me, this the _____ day of _____, A. D., 19 _____

MINERAL RIGHTS
AND OIL INTERESTS

Filed for Record this _____

day of _____, A. D., 19 _____

At _____ O'clock _____ M.

Alvina S. Brown

CLERK OF THE CHANCERY COURT

Madison County, Mississippi

By Alvina S. Brown
Deputy

Recorded in Book 46
Page 533

REGISTERED

MINERAL RIGHT AND ROYALTY TRANSFER (To Undivided Interest)

STATE OF MISSISSIPPI
COUNTY of Madison

KNOW ALL MEN BY THESE PRESENTS:

that Joe O. Sims and E. H. Jolly

of Lowndes County, State of Mississippi,
hereinafter called grantor (whether one or more and referred to in the singular number and masculine gender), for and in consideration of the sum of \$1.00 and other good and valuable considerations, paid by Nelson Gauthier

hereinafter called grantee the receipt of which is hereby acknowledged, has granted, sold and conveyed and by these presents does grant, sell and convey unto said grantee an undivided 1/1000000 interest in and to all of the oil, gas and other minerals of every kind and character in, on or under that certain tract or parcel of land situated in the County of Madison State of Mississippi, and described as follows:

1/1000000 of the NW 1/4 Section 11,
Township 11 N, Range 3 E.

1/1000000 of the NW 1/4
Full mineral interest in the above described land.



TO HAVE AND TO HOLD the said undivided interest in all of the said oil, gas and other minerals in, on or under said land, together with all and singular the rights and appurtenances thereto in any wise belonging, with the right of ingress and egress, and possession at all times for the purpose of mining, drilling and operating for said minerals and the maintenance of facilities and means necessary or convenient for producing, treating and transporting such mineral, and for housing and loading employees, unto said grantee, his heirs, successors and assigns, forever; and grantor herein for himself and his heirs, executors and administrators hereby agrees to warrant and forever defend all and singular the said interest in said minerals, unto the said grantee, his heirs, successors and assigns against every person whomsoever lawfully claiming or to claim the same or any part thereof.

Grantee shall have the right at any time (but is not required) to redeem for Grantor by payment, any mortgages, taxes, or other liens on the above described lands, in the event of default of payment by Grantor, and be subrogated to the rights of the holder thereof.

This conveyance is made subject to any valid and subsisting oil, gas or other mineral lease or leases on said land, including also any mineral lease, if any, heretofore made or being contemporaneously made from grantor to grantee; but, for the same consideration hereinabove mentioned, grantor has sold, transferred, assigned and conveyed and by these presents does sell, transfer, assign and convey unto grantee, his heirs, successors and assigns, the same undivided interest in the undivided interest hereinabove conveyed in the oil, gas and other minerals in said land, in all the rights, rental, royalties and other benefits accruing or to accrue under said lease or leases from the above described land; to have and to hold unto grantee, his heirs, successors and assigns.

WITNESS the signature of the grantor this 11th day of April, 1950.

Witnesses:

E. H. Jolly

STATE OF MISSISSIPPI
COUNTY OF Lowndes

This day personally appeared before me, the undersigned authority in and for the above styled jurisdiction, the within named
Joe O. Sams and W. H. Jolly

who acknowledged that they signed and delivered the above and foregoing instrument on the day and year therein named
as their free and voluntary act and deed.

Given under my hand and official seal, this the 25th day of April, A. D., 1950

My Comm. Expires 9/30/1950

Alvina S. Brown
Notary Public

STATE OF MISSISSIPPI
COUNTY OF

This day personally appeared before me, the undersigned authority in and for the above styled jurisdiction,
one of the subscribing witnesses to the foregoing instrument, who, being by me first
advised of his duty, deplored with that he saw the within named

whose name subscribed thereto sign and deliver the same to

that he, this affiant, subscribed his name thereto as a witness in the presence of the said

and the other subscribing witness; that he saw

the within named subscribe his name as witness thereto in the presence of the said

and the other subscribing witness; that he saw their names to said instrument in the presence of each other on the day and year

in and to the effect of the foregoing instrument, this the day of A. D., 19

MINERAL RIGHT
AND ROYALTY TRUST DEED

To

Filed for Record this

day of

A. D. 1950

At the Court of the

Order

C. M.

A. L. [Signature]

Clerk of the Chancery Court

Lowndes County, Mississippi

By [Signature]

[Signature]

REC'D BY [Signature]

MINERAL RIGHT AND ROYALTY TRANSFER
(To Undivided Interest)

STATE OF MISSISSIPPI
COUNTY of Madison

KNOW ALL MEN BY THESE PRESENTS:


that Joe O. Sams and W. H. Jolly

of Lowndes County, State of Mississippi,
hereinafter called grantor (whether one or more and referred to in the singular number and masculine gender), for and in consideration of the sum of One and no/100 Dollars \$ 1.00 and other good and valuable considerations, paid by Nelson Cauthen

hereinafter called grantee the receipt of which is hereby acknowledged, has granted, sold and conveyed and by these presents does grant, sell and convey unto said grantee an undivided 1.222/215 () interest in and to all of the oil, gas and other minerals of every kind and character in, on or under that certain tract or parcel of land situated in the County of Madison State of Mississippi, and described as follows:

E^{1/2} of SW^{1/4} Section 3, 30 acres east side NE^{1/4} Section 10 and 5 acres northwest corner SW^{1/4} Section 10 and SW^{1/4} Section 11 and 40 acres off north end SW^{1/4} Section 11, all in Township 11 N, Range 2 East.

Grantor intend to convey and hereby convey 1.222 full mineral acres in the above described land.



TO HAVE AND TO HOLD the said undivided interest in all of the said oil, gas and other minerals in, on or under said land, together with all and singular the rights and appurtenances thereto in any wise belonging, with the right of ingress and egress, and possession at all times for the purpose of mining, drilling and operating for said minerals and the maintenance of facilities and means necessary or convenient for producing, treating and transporting such minerals and for housing and boarding employees, unto said grantee, his heirs, successors and assigns, forever; and grantor herein for himself and his heirs, executors and administrators hereby agrees to warrant and forever defend all and singular the said interest in said minerals, unto the said grantee, his heirs, successors and assigns against every person whomsoever lawfully claiming or to claim the same or any part thereof.

Grantee shall have the right at any time (but is not required) to redeem for Grantor by payment, any mortgages, taxes or other liens on the above described lands, in the event of default of payment by Grantor, and be subrogated to the rights of the holder thereof.

This conveyance is made subject to any valid and subsisting oil, gas or other mineral lease or leases on said land, including also any mineral lease, if any, heretofore made or being contemporaneously made from grantor to grantee; but, for the same consideration hereinabove mentioned, grantor has sold, transferred, assigned and conveyed and by these presents does sell, transfer, assign and convey unto grantee, his heirs, successors and assigns, the same undivided interest (as the undivided interest hereinabove conveyed in the oil, gas and other minerals in said land) in all the rights, rentals, royalties and other benefits accruing or to accrue under said lease or leases from the above described land; to have and to hold unto grantee, his heirs, successors and assigns.

WITNESS the signature S of the grantor S this 11th day of April, 19 50

Witnesses:

W. H. Jolly

STATE OF MISSISSIPPI.
COUNTY OF **Madison**

This day personally appeared before me, the undersigned authority in and for the above styled jurisdiction, the within named
Joe O. Sams and W. H. Jolly

who acknowledged that they signed and delivered the above and foregoing instrument on the day and year therein named
as **their** free and voluntary act and deed.
Gives under my hand and official seal, this the **25th** day of **April**, A. D., 19 **50**

My commission expires **7/30/1950**
Alvina S. Brown
Notary Public

STATE OF MISSISSIPPI.
COUNTY OF

This day personally appeared before me, the undersigned authority in and for the above styled jurisdiction,
one of the subscribing witnesses to the foregoing instrument, who, being by me first
duly sworn, upon his oath deposes that he saw the within named

whose name subscribed thereto, sign and deliver the same to

that he, this affiant, subscribed his name thereto as a witness in the presence of the said

and the other subscribing witness; that he saw

the other subscribing witness, subscribe his name as witness thereto in the presence of the said

and that the subscribing witnesses subscribed their names to said instrument in the presence of each other on the day and year
therein named.

Sworn to and subscribed before me, this the _____ day of _____, A. D., 19 _____

MINERAL RIGHT
AND ROYALTY TRANSFER

To

Filed for Record this

day of _____, A. D., 19 _____

At _____ O'clock _____ M.

CC. Bennett

Clerk of the Chancery Court

Madison County, Mississippi

Alvina S. Brown
Deputy

Recorded in Book 46 Page 538

FEDERAL BPS. JACKSON, MISS

Alvina S. Brown

For a valuable consideration not necessary here to mention,
I, TRAVIS HUBB, a
do hereby certify that the within instrument was filed
in the Chancery Clerk's office of Madison County, Mississippi,
to-wit:

That 20 of W. F. Lutz, residing at the City of Canton,
Mississippi, Mississippi, who is entitled with
reference to the said instrument as a party
to the Chancery Clerk's office of Madison County,
Mississippi, and who is entitled to the same
and in all other respects as a party to the same
and who is entitled to the same interest in
the same, as a party to the same.

Witness my hand and seal of office this 28th day of May, 1950.

E. Lutz
E. Lutz

STATE OF MISSISSIPPI

CLERK OF CHANCERY

I, personally or by duly authorized agent, have this day
filed for record in my office, the within instrument, a
copy of which is hereunto attached, and the same is
correctly and truly transcribed and indexed in my
office, and the same is now on file in my office.

Given under my hand and official seal this 28th day of
May, 1950.

Robert Powell, Sr.
Robert Powell, Sr.

My commission expires: 9/1/53

STATE OF MISSISSIPPI, County of Madison:

I, A. C. Alsworth, Clerk of the Chancery Court of said County, certify that the within instrument was filed
for record in my office this 29 day of June, 1950, at 11:45 o'clock A. M.,
and was duly recorded on the 2 day of May, 1950, Book No. 46 on Page 539
in my office.

Witness my hand and seal of office, this the 2 day of May, 1950.

A. C. ALSWORTH, Clerk
By: *Adair Fleming*, D. C.

STATE OF MISSISSIPPI

MADISON COUNTY

WARRANTY DEED

For and in consideration of Ten Dollars, cash in hand paid, and other valuable consideration, the receipt of all of which is hereby acknowledged, we, HERBERT H. CAMPBELL and GUINETTE G. CAMPBELL, husband and wife, hereby sell, convey and warrant unto C.A. WENGER the following described property situated in the County of Madison, State of Mississippi, to-wit:



Beginning at a point 165 feet due east of the Southwest corner of NE 1/4 of NW 1/4 of Section 2, Township 2, Range 1 West, thence due north 52 1/2 feet, thence due east 230 feet to the point of beginning of land herein conveyed and which point is the northeast corner of the four acre tract of land now used and occupied as a residence by Paul Stephenson and wife; run thence north along the road which is the east boundary of said four acres, a distance of 400 feet, thence west 100 feet, thence south 400 feet to the boundary line of said four acre tract, thence east 100 feet to the point of beginning, containing one acre, more or less, all in Section 2, Township 2, Range 1 West.



to-wit: to have and to have hereby convey the lot of land conveyed to us by Paul Stephenson and Louise A. Stephenson by deed in Book 22 at page 552 of records of said State or land in office of the Chancery Clerk of said County and State, and upon which lot is located a one story frame dwelling. There is excepted from the above description of land a strip of land about 20 feet wide running along the entire eastern boundary line which is used for a roadway, and which said roadway is used for purposes of ingress and egress.




Taxes due to the year 1950 are to be paid by the grantee herein.

Witness our signatures, this, the 1st day of May, 1950.

Herbert H. Campbell
Herbert H. Campbell

Guinette G. Campbell
Guinette G. Campbell



STATE OF MISSISSIPPI

MADISON COUNTY

Personally appeared before me, the undersigned authority within and for the above County and State, within the territorial limits of my jurisdiction, the above named Herbert H. Campbell and wife, Guinette G. Campbell, who acknowledged that they signed and delivered the foregoing deed on the day and year and for the purposes therein named as their own voluntary act and deed.

Given under my hand and official seal of office on this the 1st day of May, 1950.

Rina M. Mathers
Notary Public

My Commission Expires June 5, 1950



STATE OF MISSISSIPPI, County of Madison:

I, A. C. Alsworth, Clerk of the Chancery Court of said County, certify that the within instrument was filed for record in my office this 1st day of May, 1950, at 10:45 o'clock A.M., and was duly recorded on the 2 day of May, 1950, Book No. 46 on Page 540 in my office.

Witness my hand and seal of office, this the 2 day of May, 1950.

A. C. ALSWORTH, Clerk

By Adair F. Dunning, D. C.