

WARRANTY DEED

No. 5593

In consideration of Two-Thousand Two-Hundred Fifty and no/100 (\$2,250.00) dollars paid to us by T. C. Fullilove, the receipt of which is hereby acknowledged, we, Pauline B. Shackelford and R. H. Shackelford, Jr., do hereby convey and warrant unto the said T. C. Fullilove the following described property lying and being situated in the City of Canton, Madison County, Mississippi, to-wit:

A lot 45 feet by 100 feet out of the following described property: Beginning at a stake 30 feet west and 700 feet north of the southeast corner of SW 1/4 NW 1/4 of Section 20, said stake being in the south margin of the Canton and Carthage gravel road, running thence west along said road 142.5 feet, thence south 200 feet to a stake, thence east 142.5 feet to a private road which is 30 feet wide, thence north 200 feet along said road to the point of beginning; together with all buildings and improvements thereon located and situated; and being the same property conveyed to L. H. Green and Mrs. L. H. Green by H. E. McKay by deed of record in Book 8, at page 526, in the Chancery Clerk's Office of Madison County, Mississippi, being in the SW 1/4 of NW 1/4 of Section 20, Township 9, Range 3 East.

Being more particularly described as beginning at the northeast corner of the property described in the paragraph immediately above and run thence in a westerly direction along the north margin of East Peace Street Extended 45 feet to a stake, thence run in a southerly direction and parallel to the east line of said property for a distance of 100 feet, thence run in an easterly direction and parallel to the south margin of said street 45 feet to Hargon Street, thence run in a northerly direction along the west margin of Hargon Street to the point of beginning.

The ad valorem taxes for the year 1962 on the above described property will be paid one-half by the grantors and one-half by the grantee.

Witness our signatures, this the 13th day of September, 1962.



Pauline B. Shackelford
Pauline B. Shackelford

R. H. Shackelford, Jr.
R. H. Shackelford, Jr.

State of Mississippi
Madison County

I personally appeared before me, the undersigned authority in and for said County and State, the within named Pauline B. Shackelford and R. H. Shackelford, Jr. who acknowledged that they signed and delivered the foregoing instrument on the day and year therein mentioned as and for their act and deed.

Given under my hand and seal of office, this the 13 day of September, 1962.

Angie Della Rimmer
Notary Public

My commission expires:
My Commission Expires Jan. 10, 1963

STATE OF MISSISSIPPI, County of Madison:

I, W. A. Sims, Clerk of the Chancery Court of said County, certify that the within instrument was filed for record in my office this 13 day of September, 1962, at 10:15 o'clock A.M., and was duly recorded on the 14 day of Sept, 1962, Book No. 85 on Page 500 in my office.

Witness my hand and seal of office, this the 14 of Sept, 1962.

W. A. SIMS, Clerk


By Freida A. Hayes, D. C.

BOOK 85 PAGE 501

WARRANT

NO. 5598

... strictly in accordance with the certain contract...
... of the...
... of the...
... of the...
... of the...



John Star



Faint, mostly illegible text at the top of the page, possibly containing a title or header information.

STATE OF MISSISSIPPI, County of Madison:

I, W. A. Sims, Clerk of the Chancery Court of said County, certify that the within instrument was filed for record in my office this 13 day of September, 1962, at 12:05 o'clock P.M., and was duly recorded on the 14 day of Sept, 1962, Book No. 85 on Page 501 in my office.

Witness my hand and seal of office, this the 14 of Sept, 1962.

By W. A. Sims Clerk, D.C.

BOOK 85 PAGE 503

WARRANTY DEED

NO. 5604

In consideration of Five-Hundred and no/100 (\$500.00) dollars cash in hand paid to us by Nelson Cauthen, the receipt of which is hereby acknowledged, we, William Brown and wife, Mary Lee Brown, do hereby convey and warrant unto the said Nelson Cauthen the following described property lying and being situated in the City of Canton, Madison County, Mississippi, to-wit:



Lots 11 and 12 in Block A of the North-West Addition to the City of Canton, Madison County, Mississippi, according to the plat of said Addition on record in Plat Book 3 on page 8 in the Chancery Clerk's Office in Canton, Mississippi.

The ad valorem taxes on the above described property for the year 1962 will be paid two-thirds by the grantors and one-third by the grantee.

Witness our signatures, this the 10th day of September, 1962.

William Brown
William Brown
Mary Lee Brown
Mary Lee Brown

State of Louisiana
Parish of CALCAHOU
City of MONROE

Personally appeared before me, the undersigned authority in and for said City, Parish and State, the within named William Brown and Mary Lee Brown who acknowledged that they signed and delivered the foregoing instrument on the day and year therein mentioned as and for their act and deed.

Given under my hand and seal of office, this the 12th day of September, 1962.

W. A. Sims
Notary Public

My commission expires:
9/15/64

STATE OF MISSISSIPPI, County of Madison:

I, W. A. Sims, Clerk of the Chancery Court of said County, certify that the within instrument was filed for record in my office this 13 day of Sept, 1962, at 2:30 o'clock P.M., and was duly recorded on the 14 day of Sept, 1962, Book No. 85 on Page 503 in my office.

Witness my hand and seal of office, this the 14 of Sept, 1962.

By Hazel E West, W. A. SIMS, Clerk, D. C.

WARRANTY DEED

NO. 5612

FOR AND IN CONSIDERATION of the total sum of Six Hundred Seventy Two and 00/100 Dollars (\$672.00), of which consideration the sum of Three Hundred Eighty Four and 00/100 Dollars (\$384.00) is the purchase price of the lands herein conveyed, and the sum of Two Hundred Eighty Eight and 00/100 Dollars (\$288.00) is for severance damage, the receipt and sufficiency of which is hereby acknowledged, the undersigned Dr. James H. Hendrix, Jr. and Mrs. Barbara C. Hendrix, his wife, do hereby sell, convey and warrant unto Pearl River Valley Water Supply District, an agency of the State of Mississippi, the following described land, together with all right, title and interest which the undersigned may have in the banks, beds and wates of any bayous, streams, or lakes opposite thereto, fronting upon or traversing the said land, and in and to any alleys, roads, streets, ways, strips, or rights of way through, abutting or adjoining said land and any means of ingress or egress thereto or therefrom, which land is lying and situated in Madison County, State of Mississippi, and is more particularly described as follows:


Commencing at a point, said point being the section corner common to sections 20, 21, 28 and 29, T 7 N, R 2 E, Madison County, Mississippi, go S 89° 48' W, along the south line of Section 20, 646.6 feet, to the point of beginning;

Thence continue S 89° 48' W, along the south line of section 20, 350.3 feet, to a point; thence N 55° 41' E, 424.2 feet, to a point; thence south, 238.0 feet, to the point of beginning; containing 0.96 acres, more or less.

Excepted from this conveyance are all minerals and royalties as defined in and subject to the limitations and restrictions provided in Chapter 197 of Laws of Mississippi, 1958.

The grantors agree to pay all ad valorem taxes due upon the above described property for the year 1962.

WITNESS our signatures this 10 day of Sept, 1962.



James H. Hendrix Jr.
Dr. James H. Hendrix, Jr.

Mrs. Barbara C. Hendrix
Mrs. Barbara C. Hendrix

385


STATE OF MISSISSIPPI :

COUNTY OF Hinds :

Personally came and appeared before me, the undersigned authority in and for the jurisdiction aforesaid, the within named Dr. James H. Hendrix, Jr. and Mrs. Barbara C. Hendrix, who acknowledged to me that they signed and delivered the above and foregoing instrument of writing on the day and in the year therein stated.

Given under my hand and official seal of office this 10 day of Sept, 1962.

Robert G. Gullett
Notary Public



My commission expires:


NOV. 1, 1964

STATE OF MISSISSIPPI, County of Madison:

I, W. A. Sims, Clerk of the Chancery Court of said County, certify that the within instrument was filed for record in my office this 14 day of Sept, 1962, at 8:00 o'clock A. M., and was duly recorded on the 18 day of Sept, 1962, Book No. 85 on Page 501 in my office.

Witness my hand and seal of office, this the 18 of September, 1962

By W. A. SIMS Clerk
Agel C. West, D.C.



no stamps

BOOK 85 PAGE 506

NO. 5614

QUIT CLAIM DEED

For a valuable consideration cash in hand paid the undersigned by the grantee herein, the receipt and sufficiency of which is hereby acknowledged, I, Robert Washington, do hereby convey and quit claim unto A. M. Waits all my right title and interest in the following described real estate lying, being and situated in Madison County, Mississippi, to-wit:

NW 1/4 of NE 1/4; E 1/2 of NW 1/4 and NW 1/4 NW 1/4, all in Section 12, Township 11 North, Range 5 East, LESS AND EXCEPT 26 acres described as follows: Beginning at the Northeast corner of NW 1/4 of NW 1/4 Section 12, Township 11 North, Range 5 East and run due west 858 feet, thence due south 1320 feet, thence due east 858 feet, thence due north 1320 feet to point of beginning, all in NW 1/4 NW 1/4, Section 12, Township 11 North, Range 5 East, and containing 26 acres herein excepted.

The above is no part of my homestead.

I intend to convey and do convey all interest inherited by me from the Folk Washington, Eliza Washington and Isiah Washington Estates whether above is correctly described or not, less the 26 acre tract mentioned above.

WITNESS my signature, this the 6 day of September, 1962.

Robert Washington
Robert Washington

STATE OF MISSISSIPPI
MADISON COUNTY

PERSONALLY appeared before me, the undersigned authority in and for said County and State, the within named Robert Washington, who acknowledged that he signed and delivered the foregoing instrument on the day and year therein mentioned as his act and deed.

GIVEN under my hand and official seal, this the 6 day of September, 1962.

W. A. Sims
Chancery Clerk

By Hazel E. West D.C.

My Commission Expires First Monday In January, 1964
STATE OF MISSISSIPPI, County of Madison:

I, W. A. Sims, Clerk of the Chancery Court of said County, certify that the within instrument was filed for record in my office this 7th day of September, 1962, at 10:30 o'clock A.M., and was duly recorded on the 18 day of Sept, 1962, Book No. 85 on Page 506 in my office.

Witness my hand and seal of office, this the 18 of Sept, 1962.

W. A. SIMS, Clerk
By Hazel E. West D.C.

no stamps

BOOK 85 PAGE 507

NO. 5615

QUIT CLAIM DEED

For a valuable consideration cash in hand paid the undersigned by the grantee herein, the receipt and sufficiency of which is hereby acknowledged, I, Jerry Washington, do hereby convey and quit claim unto A. M. Waits all my right title and interest in the following described real estate lying, being and situated in Madison County, Mississippi, to-wit:

NW 1/4 of NE 1/4; E 1/2 of NW 1/4 and NW 1/4 of NW 1/4, all in Section 12, Township 11 North, Range 5 East, LESS AND EXCEPT 26 acres described as follows: Beginning at the northwest corner of NE 1/4 of NW 1/4 of Section 12, Township 11 North, Range 5 East, and run due east 858 feet, thence due south 1320 feet, thence due west 858 feet, thence due north 1320 feet to point of beginning, all in NE 1/4 of NW 1/4, Section 12, Township 11 North, Range 5 East, and containing 26 acres herein excepted.

The above is no part of my homestead.

I intend to convey and do convey all interest inherited by me from Folk Washington, Eliza Washington and Isiah Washington Estates, whether aabove is correctly described or not, less the 26 acres above mentioned.

WITNESS my signature, this the 6 day of September, 1962.

Jerry Washington
Jerry Washington

STATE OF MISSISSIPPI
MADISON COUNTY

PERSONALLY appeared before me, the undersigned authority in and for said county and state, the within named Jerry Washington, who acknowledged that he signed and delivered the foregoing instrument on the day and year therein mentioned as his act and deed.

GIVEN under my hand and official seal, this the 6 day of September, 1962.

W. A. Sims
Chancery Clerk

By Hazel E. West D.C.

STATE OF MISSISSIPPI, County of Madison:
I, W. A. Sims, Clerk of the Chancery Court of said County, certify that the within instrument was filed for record in my office this 14 day of September, 1962, at 10:30 o'clock A.M., and was duly recorded on the 18 day of Sept, 1962, Book No. 85 on Page 507 in my office.

Witness my hand and seal of office, this the 18 of Sept, 1962

W. A. SIMS, Clerk
By Hazel E. West D.C.

no stamps

BOOK 85 PAGE 508

QUIT CLAIM DEED

NO. 5616

For a valuable consideration cash in hand paid the undersigned by the grantee herein, the receipt and sufficiency of which is hereby acknowledged, I, A. M. Waits, do hereby convey and quit claim unto Jerry Washington all my right title and interest in the following described real estate lying, being and situated in Madison County, Mississippi, to-wit:

Twenty-Six (26) acres of land described as follows:

Beginning at the northwest corner of NE 1/4 of NW 1/4 of Section 12, Township 11 North, Range 5 East, and run due east 858 feet, thence due south 1320 feet, thence due west 858 feet, thence due north 1320 feet to point of betinning, all in NE 1/4 of NW 1/4, Section 12, Township 11 North, Range 5 East.

The above described land is no part of grantor's homestead.

Witness my signature, this the 6 day of September, 1962.

A. M. Waits
A. M. Waits

STATE OF MISSISSIPPI

MADISON COUNTY

PERSONALLY appeared before me, the undersigned authority in and for said County and State, the within named A. M. Waits, who acknowledged that he signed and delivered the foregoing instrument on the day and year therein mentioned as his act and deed.

Given under my hand and official seal, this the 14 day of September, 1962.

W. A. Sims
CHANCERY CLERK

By Wm. V. R. Snyder D.C.

My commission expires:

1-1-64

STATE OF MISSISSIPPI, County of Madison

I, W. A. Sims, Clerk of the Chancery Court of said County, certify that the within instrument was filed for record in my office this 14 day of September, 1962, at 10:35 o'clock A.M., and was duly recorded on the 18 day of Sept, 1962, Book No. 85 on Page 508 in my office.

Witness my hand and seal of office, this the 18 of Sept, 1962

W. A. Sims Clerk
By Agel E. West D.C.

No stamp

BOOK 85 PAGE 509

NO. 5617

QUIT CLAIM DEED

For a valuable consideration cash in hand paid the undersigned by the grantee herein, the receipt and sufficiency of which is hereby acknowledged, I, A. M. Waits, do hereby convey and quit claim unto Robert Washington all my right title and interest in the following described real estate lying, being and situated in Madison County, Mississippi, to-wit:

Twenty-Six (26) acres of land described as follows:

Beginning at the Northeast corner of NW 1/4 of NW 1/4, Section 12, Township 11 North, Range 5 East, and run due west 858 feet, thence due south 1320 feet, thence due east 858 feet, thence due north 1320 feet to the point of beginning, all in NW 1/4 NW 1/4, Section 12, Township 11 North, Range 5 East.

The above described land is no part of grantor's homestead.

WITNESS my signature, this the 6 day of September, 1962.

A. M. Waits
A. M. Waits

STATE OF MISSISSIPPI

MADISON COUNTY

PERSONALLY appeared before me, the undersigned authority in and for said County and State, the within named A. M. Waits, who acknowledged that he signed and delivered the foregoing instrument on the day and year therein mentioned as his act and deed.

GIVEN under my hand and official seal, this the 14 day of September, 1962.

W. A. Sims
CHANCERY CLERK

By Mrs. J. P. Snyder D.C.

My commission expires:

1-1-68

STATE OF MISSISSIPPI, County of Madison:

I, W. A. Sims, Clerk of the Chancery Court of said County, certify that the within instrument was filed for record in my office this 14 day of September, 1962, at 10:35 o'clock A.M. and was duly recorded on the 18 day of Sept, 1962, Book No. 85 on Page 509 in my office.

Witness my hand and seal of office, this the 18 of Sept, 1962

By W. A. Sims W. A. SIMS, Clerk
Agel E. West D.C.

85 310

WARRANTY DEED

NO. 5619


FOR AND IN CONSIDERATION of the sum of Sixteen Thousand Five Hundred and 00/100 Dollars (\$16,500.00), the receipt and sufficiency of which is hereby acknowledged, the undersigned C. H. Galloway, Jr. and wife, Mrs. C. H. Galloway, Jr., do hereby sell, convey and warrant unto Pearl River Valley Water Supply District, an agency of the State of Mississippi, the following described lands, together with all right, title and interest which the undersigned may have in the banks, beds and waters of any bayous, streams, or lakes opposite thereto, fronting upon or traversing the said land, and in and to any alleys, roads, streets, ways, strips, or rights of way through, abutting or adjoining said land and any means of ingress or egress thereto or therefrom, which land is lying and situated in Madison County, Mississippi, and is more particularly described as follows:

PARCEL NO. 1. The N½ of the SW¼ of Section 13, T 8 N, R 3 E, Madison County, Mississippi, containing 73.3 acres, more or less.

PARCEL NO. 2. That part of the NE¼ of the NW¼ of Section 13 lying South and East of the Natchez Trace Parkway right of way, situated in T 8 N, R 3 E, Madison County, Mississippi, and containing 9.3 acres, more or less.

Excepted from this conveyance are all minerals and royalties as defined in and subject to the limitations and restrictions provided in Chapter 197 of Laws of Mississippi, 1956.

Grantors shall have the use of the above described property until such time that the grantee needs said lands for Reservoir purposes. At such time that the grantee needs the above described lands it then will give grantors herein thirty (30) days notice that said land is needed. The grantors shall have the use of said land, rent free, and shall have full control over all hunting and fishing privileges as long as they retain the use of said land.



85 311

The grantors agree to pay all ad valorem taxes due upon the above described property for the year 1962.

WITNESS our signatures this 13th day of September, 1962.

C. H. Galloway, Jr.
C. H. Galloway, Jr.

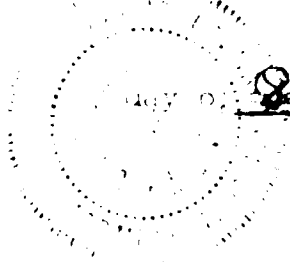
Mrs. C. H. Galloway, Jr.
Mrs. C. H. Galloway, Jr.

STATE OF MISSISSIPPI :

COUNTY OF Madison :

Personally came and appeared before me, the undersigned authority in and for the jurisdiction aforesaid, the within named C. H. Galloway, Jr. and Mrs. C. H. Galloway, Jr., who acknowledged to me that they signed and delivered the above and foregoing instrument of writing on the day and in the year therein stated.

Given under my hand and official seal of office this 13th day of September, 1962.



Ben Doherty
Notary Public


My commission expires: 9 Aug 1964

STATE OF MISSISSIPPI, County of Madison:

I, W. A. Sims, Clerk of the Chancery Court of said County, certify that the within instrument was filed for record in my office this 14 day of Sept, 1962, at 11:15 o'clock A.M., and was duly recorded on the 18 day of Sept, 1962, Book No. 85 on Page 10 in my office.

Witness my hand and seal of office, this the 18 of September, 1962.

W. A. SIMS, Clerk
By F. J. & W. E.



STATE OF MISSISSIPPI

MADISON COUNTY

BOOK 85 PAGE 512


NO. 5647

In consideration of Six Hundred twenty-five Dollars, (\$625.00), cash in hand paid to me by Annie Lewis Brady, receipt of which is hereby acknowledged, I hereby convey and warrant unto said Annie Lewis Brady, the following described land in Madison County, Mississippi, to-wit:



5 acres evenly off the east side of E₁ of NE₁ of SW₁ of Section 20, Township 7 North, Range 1 East subject to any existing easement for right-of-way.

I except from the above 5 acres all interest owned by others, and I reserve to myself my undivided interest in oil, gas, and other minerals in, on, and underlying said 5 acres.



Grantee herein receives no mineral interest by this deed.

Dated, September 12, 1962.

Libertha Rouser McCallough
Libertha Rouser McCallough
Henry McCallough

STATE OF MISSISSIPPI

MADISON COUNTY


ALLIANT personally appeared before me, the undersigned authority to act for the above County and State, LIBERTHA ROUSER MCCULLOUGH, and HENRY MCCULLOUGH, his and her husband, who acknowledged that they executed and delivered the foregoing instrument as their voluntary act and deed, on this 12th day of September, 1962.

Witness my hand and seal of office, this September 12, 1962.

Tom Lutz
Notary Public

My Commission Expires:

My Commission Expires
March 1, 1964



STATE OF MISSISSIPPI, County of Madison:

I, W. A. Sims, Clerk of the Chancery Court of said County, certify that the within instrument was filed for record in my office this 17th day of Sept, 1962, at 10:15 o'clock A.M., and was duly recorded on the 18th day of Sept, 1962, Book No. 85 on Page 512 in my office.

Witness my hand and seal of office, this the 18th of Sept, 1962
By W. A. Sims, Clerk
W. A. Sims, D.C.

STATE OF MISSISSIPPI
COUNTY OF MADISON

BOOK 85 PAGE 513

NO. 5652

WARRANTY DEED

For and in consideration of Ten Dollars (\$10.00) cash in hand paid, and other good and valuable considerations, the receipt and sufficiency of which is hereby acknowledged, we, MRS. J. CARLISLE PACE, MISS MYRA PACE, J. CARLISLE PACE, JR., and MRS. ANNA LLOYD PACE NEAL, do hereby convey and warrant unto MRS. LLOYD PACE MUSSELWHITE and MRS. BESS PACE JOYNER all of our right, title and interest in and to the following described land lying and being in Madison County, Mississippi, and particularly described as follows, to-wit:

E $\frac{1}{2}$ SW $\frac{1}{4}$ and SE $\frac{1}{4}$, subject to the right of the Railroad Company in 9 acres, more or less thereof, and 60 acres on the North end of W $\frac{1}{2}$ NE $\frac{1}{4}$, and E $\frac{1}{2}$ NE $\frac{1}{4}$, all in Section 17, Township 9 North, Range 4 East.

For the above considerations and other good and valuable considerations, we intend to and do hereby convey unto the above named grantees all land owned by us or any of us in Section 17, Township 9 North, Range 4 East, or adjacent thereto whether correctly described above or not.

Witness our signatures, this the 18th day of August, 1962.



Mrs. J. Carlisle Pace
Mrs. J. Carlisle Pace


Miss Myra Pace
Miss Myra Pace

J. Carlisle Pace, Jr.
J. Carlisle Pace, Jr.

Mrs. Anna Lloyd Pace Neal
Mrs. Anna Lloyd Pace Neal

STATE OF Virginia
COUNTY OF Walker

Personally appeared before me, the undersigned authority in and for said County and State, the within named MRS. J. CARLISLE PACE, who acknowledged that she signed and delivered the above and foregoing instrument on the day and year therein mentioned.



Witness my signature and official seal, this the 18 day of

My Commission Expires:
17 Oct. 65

Malvin E. Keith
Notary Public

STATE OF Virginia
COUNTY OF Walker

Personally appeared before me, the undersigned authority in and for said County and State, the within named MISS MYRA PACE, who acknowledged that she signed and delivered the above and foregoing instrument on the day and year therein mentioned.




Witness my signature and official seal, this the 18 day of

My Commission Expires:
17 Oct. 65

Malvin E. Keith
Notary Public

STATE OF Virginia
COUNTY OF Walker

Personally appeared before me, the undersigned authority in and for said County and State, the within named J. CARLISLE PACE, JR., who acknowledged that he signed and delivered the above and foregoing instrument on the day and year therein mentioned.



Witness my signature and official seal, this the 18 day of

My Commission Expires:
17 Oct. 65

Malvin E. Keith
Notary Public

STATE OF South Carolina BOOK **85** PAGE **515**
COUNTY OF Beaufort

Personally appeared before me, the undersigned authority in and for said County and State, the within named MRS. ANNA LLOYD PACE NEAL, who acknowledged that she signed and delivered the foregoing instrument on the day and year therein mentioned.

Witness my signature and official seal, this the 22nd day of ^{August} ~~July~~, 1962.

My Commission Expires:
MY COMMISSION EXPIRES AT THE
CONVENIENCE OF THE GOVERNOR

Katherine Curman
Notary Public

STATE OF MISSISSIPPI, County of Madison:

I, W. A. Sims, Clerk of the Chancery Court of said County, certify that the within instrument was filed for record in my office this 17 day of Sept, 1962, at 3:30 o'clock P.M. and was duly recorded on the 18 day of Sept, 1962, Book No. 85 on Page 513 in my office.

Witness my hand and seal of office, this the 18 of Sept, 1962
By W. A. Sims W.A. SIMS, Clerk
W. A. Sims D.C.

BOOK 293 PAGE 398

NC. 5860

WARRANTY DEED

For and in consideration of love and affection, I CHARLES M. GORDON do hereby sell, convey and warrant unto MRS SEYMOUR P. GORDON, my wife, the following described real property and all appurtenances thereto, lying and being situated in MADISON COUNTY, MISSISSIPPI, TO-WIT:

Thirty (30) acres on the south end of the SW $\frac{1}{4}$ SE $\frac{1}{4}$ of Section 36, Township 8 North, Range 2 East, subject to easements for utilities and roadway.

LESS AND EXCEPT five-sixths of the oil, gas and other minerals in, on and under the above described property, same having been reserved by prior owners.

Grantee takes this property subject to that certain deed of trust executed by grantor on April 24, 1962, in favor of Deposit Guaranty Bank & Trust Co. securing payment of the original sum of \$2,446.56, and recorded in Book 293 at page 398 of the records of Deeds of Trust of Madison County at Canton, Mississippi.

Ad valorem taxes for the year 1962 are to be pro-rated as of this date.

This property is no part of grantors homestead.

WITNESS MY SIGNATURE this the 30th day of April, 1962.

Charles M. Gordon
Charles M. Gordon

STATE OF MISSISSIPPI
COUNTY OF HINDS

This day, personally appeared before me, the undersigned authority in and for the jurisdiction aforesaid, CHARLES M. GORDON, who acknowledged that he signed and delivered the above and foregoing instrument on the day and date therein mentioned and for the intent and purpose therein expressed.

WITNESS MY SIGNATURE AND OFFICIAL SEAL OF OFFICE this the 30th day of April, 1962.
Carolyn G. Tobias
Notary Public

My commission expires: My Commission Expires June 1, 1965

STATE OF MISSISSIPPI, County of Madison:

I, W. A. Sims, Clerk of the Chancery Court of said County, certify that the within instrument was filed for record in my office this 15 day of Sept, 1962, at 8:00 o'clock A. M., and was duly recorded on the 20 day of Sept, 1962, Book No. 25 on Page 516 in my office.

Witness my hand and seal of office, this the 20 of Sept, 1962.

W. A. SIMS, Clerk
By *Agel E West*, D. C.

WARRANTY DEED

For and in consideration of the sum of Ten Dollars (\$10.00), cash in hand paid, and other good and valuable considerations, which considerations include the assumption and agreement to pay, according to the terms and conditions thereof, of the balance of \$1,879.26 to Deposit Guaranty Bank & Trust Company, which sum is represented by a promissory note in the original amount of \$2,446.56, executed by CHARLES M. GORDON, dated April 24, 1962, and secured by a deed of trust of even date, which deed of trust is recorded in Book 293 at page 398 of the records of deeds of trust of Madison County, Mississippi, I, MRS SEYMOUR P. GORDON do hereby sell, convey and warrant unto LEONARD M. FERRELL, MARJORIE C. FERRELL, SAMUEL EVERETT MCLELLAN, DOROTHY B. MCLELLAN, WALTER W. WELLINGTON and MARIAN A. WELLINGTON the following described real property lying and being situated in MADISON COUNTY, MISSISSIPPI, TO-WIT:

Thirty (30) acres on the south end of the SW $\frac{1}{4}$ SE $\frac{1}{4}$ of Section 36, Township 8 North, Range 2 East, subject to easements for utilities and roadway.

LESS AND EXCEPT five-sixths of the oil, gas and other minerals in, on and under the above described property, same having been reserved by prior owners.

Grantees assume 1962 ad valorem taxes, same having been pro-rated and grantor having paid to grantees her pro-rata part of the tax.

This property is no part of my homestead.

WITNESS MY SIGNATURE this the 14th day of September, 1962.

Mrs Seymour P. Gordon
Mrs Seymour P. Gordon

STATE OF MISSISSIPPI

COUNTY OF HINDS

This day, personally appeared before me, the undersigned authority in and for the jurisdiction aforesaid, MRS SEYMOUR P. GORDON who acknowledged that she signed and delivered the above and foregoing instrument on the day and date therein mentioned and for the intent and purpose therein expressed.

WITNESS MY SIGNATURE AND OFFICIAL SEAL OF OFFICE this the 14th day of September, 1962.

My Commission Expires Sept 12, 1965

James L. Lomen
Notary Public

STATE OF MISSISSIPPI, County of Madison:

I, W. A. Sims, Clerk of the Chancery Court of said County, certify that the within instrument was filed for record in my office this 18 day of Sept, 1962, at 8:00 o'clock A.M., and was duly recorded on the 20 day of Sept, 1962, Book No. 85 on Page 517 in my office.

Witness my hand and seal of office, this the 20 of Sept, 1962

W. A. SIMS, Clerk
By *Agel E. West*, D. C.



STATE OF MISSISSIPPI

NO. 5677

MADISON COUNTY

In consideration of the conveyance to me by my daughter, Stella Galloway Stevens, by quit-claim deed contemporaneously delivered, of the following described land in Madison County, Mississippi, to-wit:

All interest that she has, or may be deemed to have in all SE¹/₄ of NE¹/₄ South and East of Natchez Trace Parkway and North of Floyd T. Brown fence line, in Section 22, 1.4 acres, more or less; and NE¹/₄ and all NW¹/₄ South and East of Natchez Trace Parkway, and North of Floyd T. Brown fence line, in Section 23, 227.5 acres, more or less; all in Township 3 North, Range 3 East, less an undivided one-half interest in oil, gas, and other minerals.

I hereby convey and warrant to her, except against taxes for the year 1962, the following properties in Madison County, Mississippi, to-wit:

- (1) The East Half (E¹/₂) of Section 7, and the West Half of West Half (W¹/₂ of E¹/₂) of Section 8, both in Township 11 North, Range 5 East, containing 430 acres, more or less, except one-half oil, gas, and other minerals reserved by Federal Land Bank of New Orleans, and less an undivided one-fourth interest in oil, gas and other minerals, reserved by me.
- (2) An undivided one-half interest in oil, gas and other minerals in, on and underlying all S¹/₂ of NE¹/₄ of Section 22, 1.4 acres, more or less; and NE¹/₄ and all NW¹/₄ of Section 23, 227.5 acres, more or less; all South and East of Natchez Trace Parkway and North of Floyd T. Brown's fence line.

No homestead rights are involved in this conveyance.

This, September 15, 1962.

C. H. Galloway
C. H. Galloway



STATE OF MISSISSIPPI

MADISON COUNTY

BOOK 85 PAGE 519

THIS DAY personally appeared before me, the undersigned authority in and for the above County and State, C. H. GALLOWAY, who acknowledged that he executed and delivered the foregoing instrument as his voluntary act and deed upon the date therein written.

WITNESS my signature and seal of office, this 15 day of September, 1962.



C. H. Galloway
Notary Public

My commission expires:

Aug 9th 1964

STATE OF MISSISSIPPI, County of Madison

I, W. A. Sims, Clerk of the Chancery Court of said County, certify that the within instrument was filed for record in my office this 18 day of Sept, 1962, at 7:30 o'clock am, and was duly recorded on the 20 day of Sept, 1962, Book No. 85 on Page 519 in my office.

Witness my hand and seal of office, this the 20 of Sept, 1962

W. A. SIMS, Clerk
By Agel E. West C. D. C.

BOOK 85 PAGE 520

STATE OF MISSISSIPPI

NO. 5678

MADISON COUNTY

In consideration of the conveyance to me by my father, C. H. Galloway, by warranty deed contemporaneously delivered, of the following described properties, to-wit:

- (1) The following described land in Madison County, Mississippi, to-wit:

The East Half (E¹) of Section 7, and West Half of West Half (W¹ of W¹) of Section 8, both in Township 11 North, Range 5 East, containing 480 acres, more or less, less an undivided one-half interest in oil, gas and other minerals reserved by The Federal Land Bank of New Orleans, and less an undivided one-fourth interest in oil, gas and other minerals reserved by said C. H. Galloway;

- (2) An undivided one-half interest in oil, gas and other minerals in, on and underlying the following described lands in Madison County, Mississippi, to-wit:

All S¹ of NE¹ South and East of Natchez Trace Parkway and North of Floyd T. Brown's fence line, in Section 22, 1.4 acres, more or less; and


NE¹ and all NW¹ South and East of Natchez Trace Parkway and North of Floyd T. Brown's fence line, in Section 23, 227.5 acres, more or less, all in Township 8 North, Range 3 East;

I hereby convey and quit-claim to him all interest that I have, or may be deemed to have, in the lands next above described in paragraph (2), in Sections 22 and 23, of Township 8 North, Range 3 East, less the one-half interest in oil, gas and other minerals being conveyed to me.

No homestead rights are involved in this conveyance, my homestead being in the City of Jackson, Hinds County, Mississippi.

This, September 15, 1962.

Stella Galloway Stevens
Stella Galloway Stevens



STATE OF MISSISSIPPI

BOOK 85 PAGE 521

MADISON COUNTY


THIS DAY personally appeared before me, the undersigned authority in and for the above County and State, STELLA GALLOWAY STEVENS, who acknowledged that she executed and delivered the foregoing instrument as her voluntary act and deed upon the date therein written.

WITNESS my signature and seal of office, this 15th day of September, 1962.

Louise B. Galloway
Notary Public

My commission expires:

5-2-65




STATE OF MISSISSIPPI, County of Madison:

I, W. A. Sims, Clerk of the Chancery Court of said County, certify that the within instrument was filed for record in my office this 18 day of Sept, 1962, at 9:30 o'clock A. M., and was duly recorded on the 20 day of Sept, 1962, Book No. 85 on Page 520 in my office.

Witness my hand and seal of office, this the 20 of Sept, 1962.

W. A. SIMS, Clerk
By *Hazel E. West*, D.C.



State of Mississippi
Madison County.

BOOK 85 PAGE 522

NO. 5693

For and in consideration of the sum of ten dollars cash in hand paid to me this day by Lawrence W. Tabb, the receipt whereof is hereby acknowledged, I, Mrs. Ruth Tabb, do hereby sell, convey and forever warrant unto him, the said Mr. Lawrence W. Tabb, the following described real estate and all property thereon located and being in Madison County, Mississippi, to-wit:

Being a portion of Lot Twenty-One of Block Forty-Seven of the Village or Town of Ridgeland, Madison County, Mississippi; as per plat of said town or village on file and of record in the Chancery Clerk's office. And reference is hereby made to said map or plat for a specific and certain description; said portion being described as follows:

Beginning at the northwest corner of said lot, and continuing southward a distance of one-hundred feet; thence eastward a distance of fifty feet; thence northward a distance of one-hundred feet; thence westward a distance of fifty feet to a point which is also the point of beginning.


Witness my signature this the 17th day of September, A.D. 1962.

Mrs. Ruth Tabb
Mrs. Ruth Tabb

State of Mississippi
Madison County.

Personally came and appeared before the undersigned authority in and for the said County and State, the within named and above subscribed Mrs. Ruth Tabb, who acknowledged to me that she signed and delivered the foregoing deed on the day and year therein mentioned as her own act and deed. Given under my hand and official seal this the 17th day of September, A.D. 1962.

W. A. Sims
W. A. SIMS, Clerk



STATE OF MISSISSIPPI, County of Madison:

I, W. A. Sims, Clerk of the Chancery Court of said County, certify that the within instrument was filed for record in my office this 19 day of Sept, 1962, at 8:00 o'clock AM, and was duly recorded on the 20 day of Sept, 1962, Book No. 85 on Page 522 in my office.

Witness my hand and seal of office, this the 20 of Sept, 1962

By Agel E West, D.C.
W. A. SIMS, Clerk



BOOK 85 PAGE 523

STATE OF MISSISSIPPI
COUNTY OF MADISON

NO. 5694

WARRANTY DEED

In consideration of Ten Dollars (\$10.00), cash in hand paid to me by the grantees herein named, and other good and valuable considerations, the receipt of which is hereby acknowledged, I, SOLOMON HIGH, do hereby convey and warrant unto JAMES BENNETT and wife ROSETTA BENNETT, as joint tenants with the right of survivorship and not as tenants in common, the following described property, lying and being situated in the County of Madison, State of Mississippi, to-wit:

Begin where the north line of the School roadway intersects the west line of the old Canton and Jackson road in the NE $\frac{1}{4}$ SE $\frac{1}{4}$ of Section 33, Township 9 North, Range 2 East, and run thence along the north line of said School road west 200 feet to the true point of beginning of the lot here conveyed, thence continuing west along the north line of said School road 100 feet, thence north 300 feet, thence east 100 feet, thence south 300 feet to the true point of beginning.

Witness my signature, this the 19th day of September, 1962.

Solomon High
Solomon High


STATE OF MISSISSIPPI
COUNTY OF MADISON

Personally appeared before me, the undersigned Notary Public in and for said County and State, the within named SOLOMON HIGH, who acknowledged that he signed and delivered the above and foregoing instrument on the day and year therein mentioned, as and for his act and deed.

Witness my signature and official seal, this the 19th day of September, 1962.

My commission expires:
August 18, 1963

Louis E. Aussen
Notary Public



STATE OF MISSISSIPPI, County of Madison:

I, W. A. Sims, Clerk of the Chancery Court of said County, certify that the within instrument was filed for record in my office this 19 day of Sept, 1962, at 11:00 o'clock A.M., and was duly recorded on the 20 day of Sept, 1962, Book No. 85 on Page 523 in my office.

Witness my hand and seal of office, this the 20 of Sept, 1962

W. A. SIMS, Clerk
By *Agel E. West*, D. C.

STATE OF MISSISSIPPI

COUNTY OF MADISON

For and in consideration of the price and sum of Ten Dollars and other valuable consideration, the receipt of all of which, is hereby acknowledged, I, ONNER YOUNG, a widower, do hereby sell, convey and warrant to MRS. FRANCES W. HAYES, the following described real property located in Madison County, Mississippi, described as follows, to-wit:

From the southwest corner of Lot #4 of the Alexander Smith Partition as shown by plat and description in Record Book UUU at page 64 of the deed records of Madison County, Mississippi, run east for 660 feet to an iron stake, said point being the point of beginning. From said point of beginning run north 23 degrees 15 minutes east for 689 feet to the south margin of the Public Road, said point being marked by an iron stake; thence run east on the south margin of the Public Road for 222 feet to an iron stake; thence south for 216 feet to an iron stake; thence run east for 205.5 feet to a point; thence north for 208 feet to a point on the south margin of the Public Road; thence east on the south margin of the Public Road for 232.5 feet to a point; thence south 23 degrees 15 minutes west for 695 feet to an iron stake; thence west for 660 feet to the point of beginning; containing 8.63 acres, more or less, and lying and being situated in Section 11, Township 8 North, Range 2 East, Madison County, Mississippi.



Together with all buildings and improvements thereon.

The grantee herein assumes and agrees to pay advalorem taxes for 1962.

EXECUTED this 19th day of September 1962.


Witness: *Dwight G. Hummer* *Onner Young*
ONNER YOUNG
STATE OF MISSISSIPPI
COUNTY OF MADISON

Before me, the undersigned authority within and for the above jurisdiction, this day personally appeared ONNER YOUNG, who duly acknowledged that he signed, executed and delivered the above instrument on the day and year therein written.

WITNESS my signature and official seal this 19th day of September 1962.

Dwight G. Hummer
NOTARY PUBLIC

My commission expires: 11-14-63




STATE OF MISSISSIPPI, County of Madison:

I, W. A. Sims, Clerk of the Chancery Court of said County, certify that the within instrument was filed for record in my office this 19 day of September, 1962, at 12:15 o'clock P. M., and was duly recorded on the 20 day of Sept, 1962, Book No. 85 on Page 24 in my office.

Witness my hand and seal of office, this the 20 of Sept, 1962

W. A. SIMS, Clerk
By *Agel E. West*, D. C.



The United States of America

To all to whom these presents shall come, Greeting:

RECEIVED,

JOHN AVOON, JR. UNITED STATES OF AMERICA,

In testimony whereof, I, Andrew Jackson,

Commissioner of the General Land Office, do hereby certify that the within instrument was duly recorded on the 20 day of Sept, 1962, at 3:45 o'clock P.M., in my office.

By the Recorder

Andrew Jackson,

John A. Brown Esq. Attorney at Law

Commissioner of the General Land Office

UNITED STATES DEPARTMENT OF THE INTERIOR BUREAU OF LAND MANAGEMENT

WASHINGTON 25, D. C. SEP 17, 1962

I hereby certify that this photograph is a true copy of the patent record, which is in my custody in this office.

Clarence E. Ehlman, Certifying Officer

STATE OF MISSISSIPPI, County of Madison:

I, W. A. Sims, Clerk of the Chancery Court of said County, certify that the within instrument was filed for record in my office this 19 day of Sept, 1962, at 3:45 o'clock P.M., and was duly recorded on the 20 day of Sept, 1962, Book No. 85 on Page 525 in my office.

Witness my hand and seal of office, this the 20 of Sept, 1962.

W. A. SIMS, Clerk

By Angel E. West, D. C.

WARRANTY DEED

FOR AND IN CONSIDERATION of the sum of Ten (\$10.00) Dollars cash in hand paid us, and other good and valuable consideration, the receipt and sufficiency of which is hereby acknowledged, WE, ELIZABETH S. McLELLAN, RUTH S. CASEY, AND SALLIE S. CHAPMAN, do hereby convey and forever warrant unto W. A. SIMS the following described real property lying and being situated in MADISON COUNTY, MISSISSIPPI, to-wit:


All of the Southeast Quarter (SE $\frac{1}{4}$) of Section 23, Township 9 North, Range 1 East, lying south of the public road which runs generally east and west;

All of the Southwest Quarter (SW $\frac{1}{4}$) of Section 24, Township 9 North, Range 1 East, lying south of said public road;

And all of the Southeast Quarter (SE $\frac{1}{4}$) of Section 24, Township 9 North, Range 1 East, lying south of said public road, and west of the center line of a dirt road which runs generally north and south.

LESS AND EXCEPT: An undivided one half ($\frac{1}{2}$) interest in and to the oil, gas and other minerals in, on and under said lands, an undivided one fourth ($\frac{1}{4}$) interest in said minerals being owned by Mildred Stokes and an undivided one fourth ($\frac{1}{4}$) interest therein being hereby reserved unto the grantors.

It is expressly understood and agreed that the grantors intend to convey and do hereby convey unto the grantee a full undivided one half interest in and to all of the oil, gas and minerals in, on and under or which may be produced from said lands. The effect of the conveyance shall be to vest the title and interest in and to said minerals as follows: To Miss Mildred Stokes, an undivided one fourth ($\frac{1}{4}$) interest; to the grantors, an undivided one fourth ($\frac{1}{4}$) interest; to grantee, an undivided one half ($\frac{1}{2}$) interest.



It is expressly understood that possession of said lands shall be delivered to the grantee on January 2, 1963, and that until such time the grantors shall have the use, possession and enjoyment thereof, including the right to receive all rents, soil bank payments and other income therefrom.

The grantors shall pay all ad valorem taxes levied and assessed against said lands for the year 1962, and grantee assumes the payment of such taxes for all subsequent years.

WITNESS OUR SIGNATURES, on this the 18th day of September, 1962.

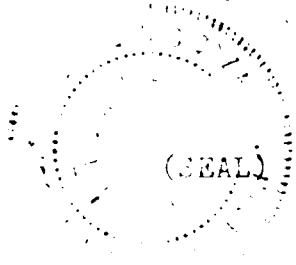
Elizabeth S. McLellan
Elizabeth S. McLellan
Ruth S. Casey
Ruth S. Casey
Sallie S. Chapman
Sallie S. Chapman

STATE OF MISSISSIPPI
COUNTY OF MADISON

PERSONALLY APPEARED before me, the undersigned authority in and for the jurisdiction above mentioned, ELIZABETH S. McLELLAN AND RUTH S. CASEY, who each acknowledged to me that they did sign and deliver the foregoing instrument on the date and for the purposes therein stated.

GIVEN UNDER MY HAND AND OFFICIAL SEAL on this the 19th day of September, 1962.

Robert Louis Hoya, Jr.
Notary Public



MY COMMISSION EXPIRES:
April 25, 1965.

BOOK 85 PAGE 528

STATE OF MISSISSIPPI
COUNTY OF ~~MISSISSIPPI~~ MADISON

PERSONALLY APPEARED before me, the undersigned authority in and for the jurisdiction above mentioned, SALLIE S. CHAPMAN, who acknowledged to me that she did sign and deliver the foregoing instrument on the date and for the purposes therein stated.

GIVEN UNDER MY HAND AND OFFICIAL SEAL on this the 19th day of September, 1962.



Robert Louis Goyette
Notary Public

MY COMMISSION EXPIRES:

April 25, 1965

STATE OF MISSISSIPPI, County of Madison:

I, W. A. Sims, Clerk of the Chancery Court of said County, certify that the within instrument was filed for record in my office this 19 day of Sept, 1962, at 4:00 o'clock P.M., and was duly recorded on the 20 day of Sept, 1962, Book No. 85 on Page 526 in my office.

Witness my hand and seal of office, this the 20 of Sept, 1962.

W.A. SIMS, Clerk

By Agel E. West, D.C.

85 529

NO. 5702

WARRANTY DEED

FOR AND IN CONSIDERATION of the sum of Ten (\$10.00). Dollars cash in hand paid us, and other good and valuable consideration, the receipt and sufficiency of which is hereby acknowledged, WE, ELIZABETH S. McLELLAN, RUTH S. CASEY AND SALLIE S. CHAPMAN, do hereby convey and forever warranty unto CLYDE EDWARDS the following described real property lying and being situated in MADISON COUNTY, MISSISSIPPI, to-wit:

All of the Southeast Quarter (SE $\frac{1}{4}$) of Section 24, Township 9 North, Range 1 East, lying south of the public road which runs generally east and west, and east of the center line of a dirt road which runs generally north and south;



All of the Southwest Quarter (SW $\frac{1}{4}$) lying south of said public road; and the Southwest Quarter of the Southeast Quarter (SW $\frac{1}{4}$ SE $\frac{1}{4}$); and the Northwest Quarter of the Southeast Quarter (NW $\frac{1}{4}$ SE $\frac{1}{4}$) less nine (9) acres north of the said public road, and less ten (10) acres of the east side, all in Section 19, Township 9 North, Range 2 East.

The East Half of the Northwest Quarter (E $\frac{1}{2}$ NW $\frac{1}{4}$) less and except thirty two (32) acres off the south end; and the west half of the Northwest Quarter (W $\frac{1}{2}$ NW $\frac{1}{4}$) less seven (7) acres, in the southeast corner thereof, all in Section 30, Township 9 North, Range 2 East.

Containing in all three hundred sixty four and one half (364.5) acres, more or less.

LESS AND EXCEPT: An undivided one half ($\frac{1}{2}$) interest in and to the oil, gas and other minerals in, on and under said lands, an undivided one fourth ($\frac{1}{4}$ th) interest in said minerals being owned by Mildred Stokes and an undivided one fourth ($\frac{1}{4}$ th) interest therein being hereby reserved unto the grantors.

It is expressly understood and agreed that the grantors intend to convey and do hereby convey unto the grantee a full undivided one half interest in and to all of the oil, gas and minerals in, on and under or which may be produced from said lands. The effect of the conveyance shall be to vest the title and interest in and



85-580

to said minerals as follows: to Miss Mildred Stokes,
an undivided one fourth ($\frac{1}{4}$) interest; to the grantors,
an undivided one fourth ($\frac{1}{4}$) interest; to grantee, an
undivided one half ($\frac{1}{2}$) interest;

It is expressly understood that possession of said
lands shall be delivered to the grantee on January 2,
1963, and that until such time the grantors shall have
the use, possession and enjoyment thereof, including the
right to receive all rents, soil bank payments and other
income therefrom.

The grantors shall pay all advalorem taxes levied and
assessed against said lands for the year 1962, and grantee
assumes the payment of such taxes for all subsequent years.

WITNESS OUR SIGNATURES, on this the 18th day of
September, 1962.

Elizabeth S. McLellan
Elizabeth S. McLellan


Ruth S. Casey
Ruth S. Casey

Sallie S. Chapman
Sallie S. Chapman

STATE OF MISSISSIPPI
COUNTY OF MADISON

PERSONALLY APPEARED before me, the undersigned
authority in and for the jurisdiction above mentioned,
ELIZABETH S. MCLELLAN AND RUTH S. CASEY, who each acknowledged
to me that they did sign and deliver the foregoing
instrument on the date and for the purposes therein stated.

GIVEN UNDER MY HAND AND OFFICIAL SEAL on this the
18th day of September, 1962.



Robert Lewis Hoag, Jr.
Notary Public

My Commission Expires:


April 25, 1965

STATE OF MISSISSIPPI
COUNTY OF MADISON

BOOK **85** PAGE **531**

PERSONALLY APPEARED before me, the undersigned authority in and for the jurisdiction above mentioned, SALLIE S. CHAPMAN, who acknowledged to me that she did sign and deliver the foregoing instrument on the date and for the purposes therein stated.

GIVEN UNDER MY HAND AND OFFICIAL SEAL on this the 19th day of September, 1962.



Robert Louis Hoga, Jr.
Notary Public

MY COMMISSION EXPIRES:

12/25/1965

STATE OF MISSISSIPPI, County of Madison:

I, W. A. Sims, Clerk of the Chancery Court of said County, certify that the within instrument was filed for record in my office on the 19 day of Sept, 1962, at 4:03 o'clock P.M., and was duly recorded on the 20 day of Sept, 1962, Book No. 85 on Page 529 in my office.

Witness my hand and seal of office, this the 20 of Sept, 1962

W. A. SIMS, Clerk
By Agge E. West D.C.