



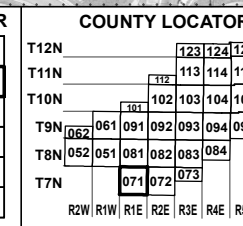
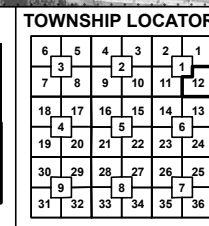
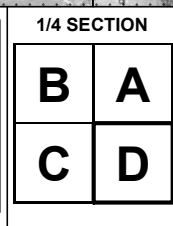
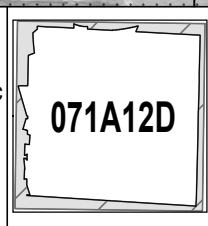
THIS PROPERTY OWNERSHIP MAP IS FOR TAX PURPOSES ONLY.
IT IS NOT INTENDED FOR CONVEYANCES NOR IS IT A LEGAL SURVEY.
THIS MAP WAS PREPARED BY:

TRI-STATE CONSULTING SERVICES, INC
415 CHURCH AVE
PHILADELPHIA, MS 39350
PH: (601)654-2569

1019 FORREST AVE
GADSDEN, AL 35901
PH: (205)338-1060

LEGEND

COUNTY LINE	—————	PARCEL NUMBER	15
CORPORATION LINE	—————	ACREAGE	2.4 AC
TOWNSHIP, RANGE LINE	—————	SUBDIVISION LOT NUMBER	23
SECTION LINE	—————	DIMENSION	160'
PROPERTY LINE	—————	SUBDIVISION BLOCK	5
TAX DISTRICT LINE	—————		



MADISON COUNTY, MISSISSIPPI

SECTION	12
TOWNSHIP	7N
RANGE	1E

DATE OF PHOTOGRAPHY: JAN-FEB, 2023

MAP: **071A12D**

SCALE: 200'