



THIS PROPERTY OWNERSHIP MAP IS FOR TAX PURPOSES ONLY.  
IT IS NOT INTENDED FOR CONVEYANCES NOR IS IT A LEGAL SURVEY.  
THIS MAP WAS PREPARED BY:

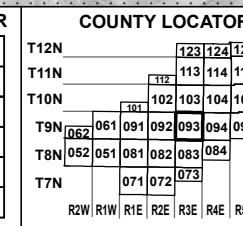
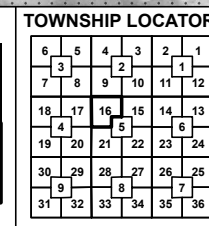
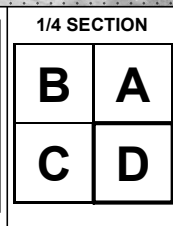
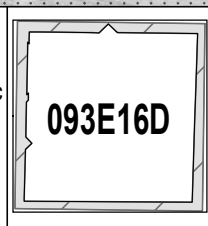
**TRI-STATE CONSULTING SERVICES, INC**

415 CHURCH AVE  
PHILADELPHIA, MS 39350  
Ph: (601)656-2569

1019 FORREST AVE  
GADSDEN, AL 35901  
Ph: (205)338-1060

**LEGEND**

COUNTY LINE	---	PARCEL NUMBER	15
CORPORATION LINE	----	ACREAGE	2.4 AC
TOWNSHIP, RANGE LINE	-----	SUBDIVISION LOT NUMBER	23
SECTION LINE	=====	DIMENSION	160'
PROPERTY LINE	=====	SUBDIVISION BLOCK	5
TAX DISTRICT LINE	-----		



**MADISON COUNTY, MISSISSIPPI**

DATE OF PHOTOGRAPHY: JAN-FEB, 2023

SECTION	16
TOWNSHIP	9N
RANGE	3E

SCALE: 200'

MAP: **093E16D**